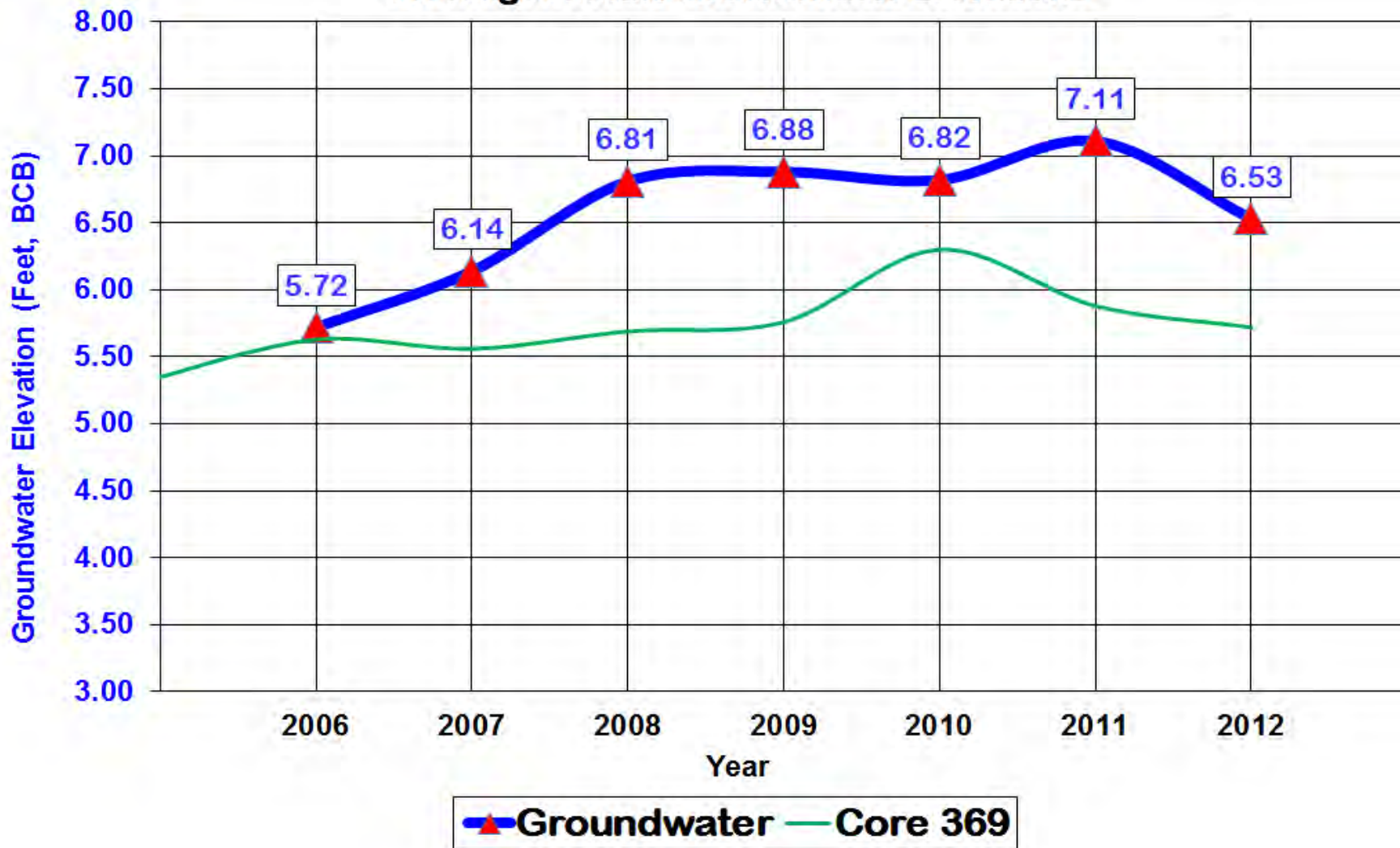
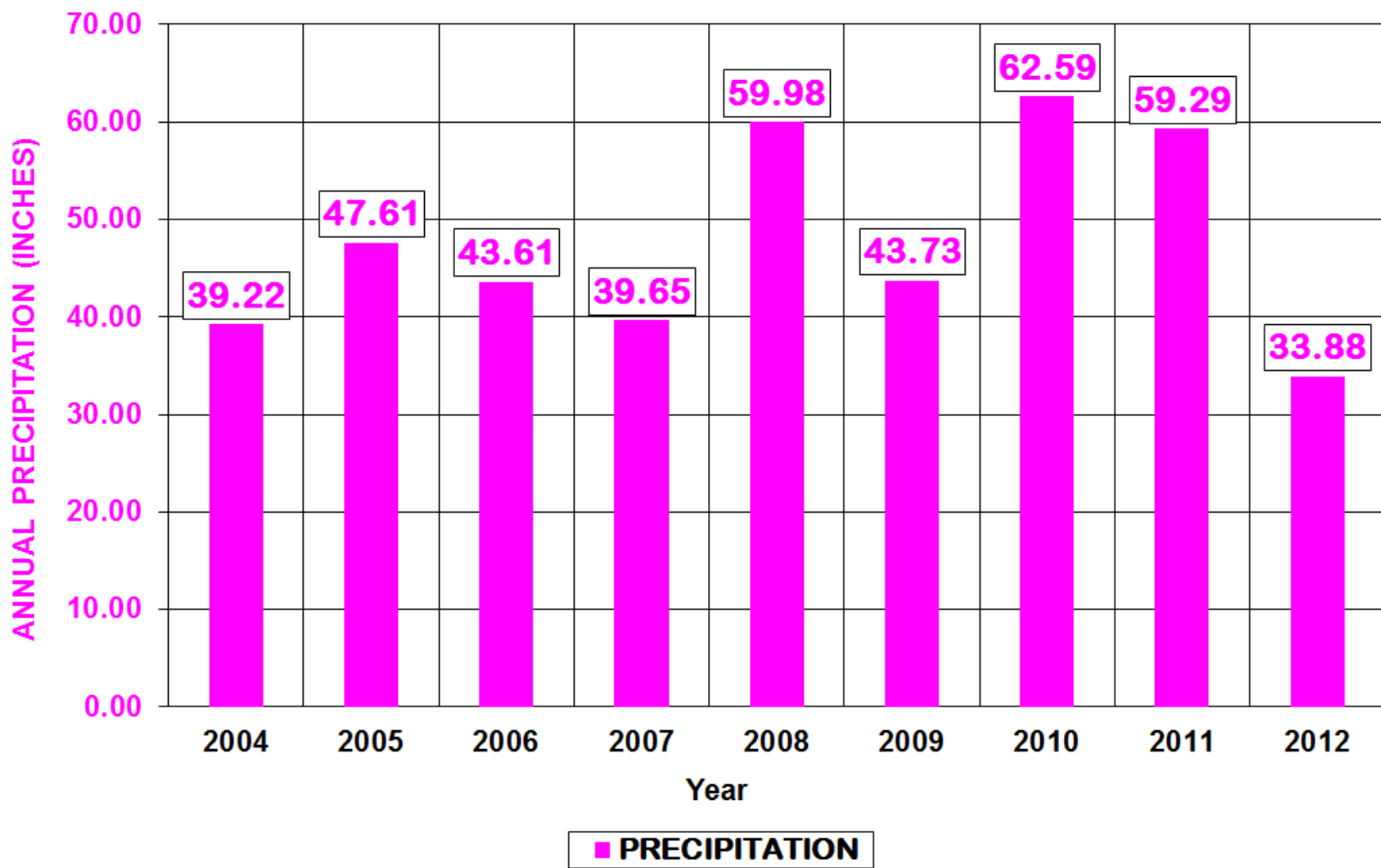


EB MAVERICK/CENTRAL SQ.

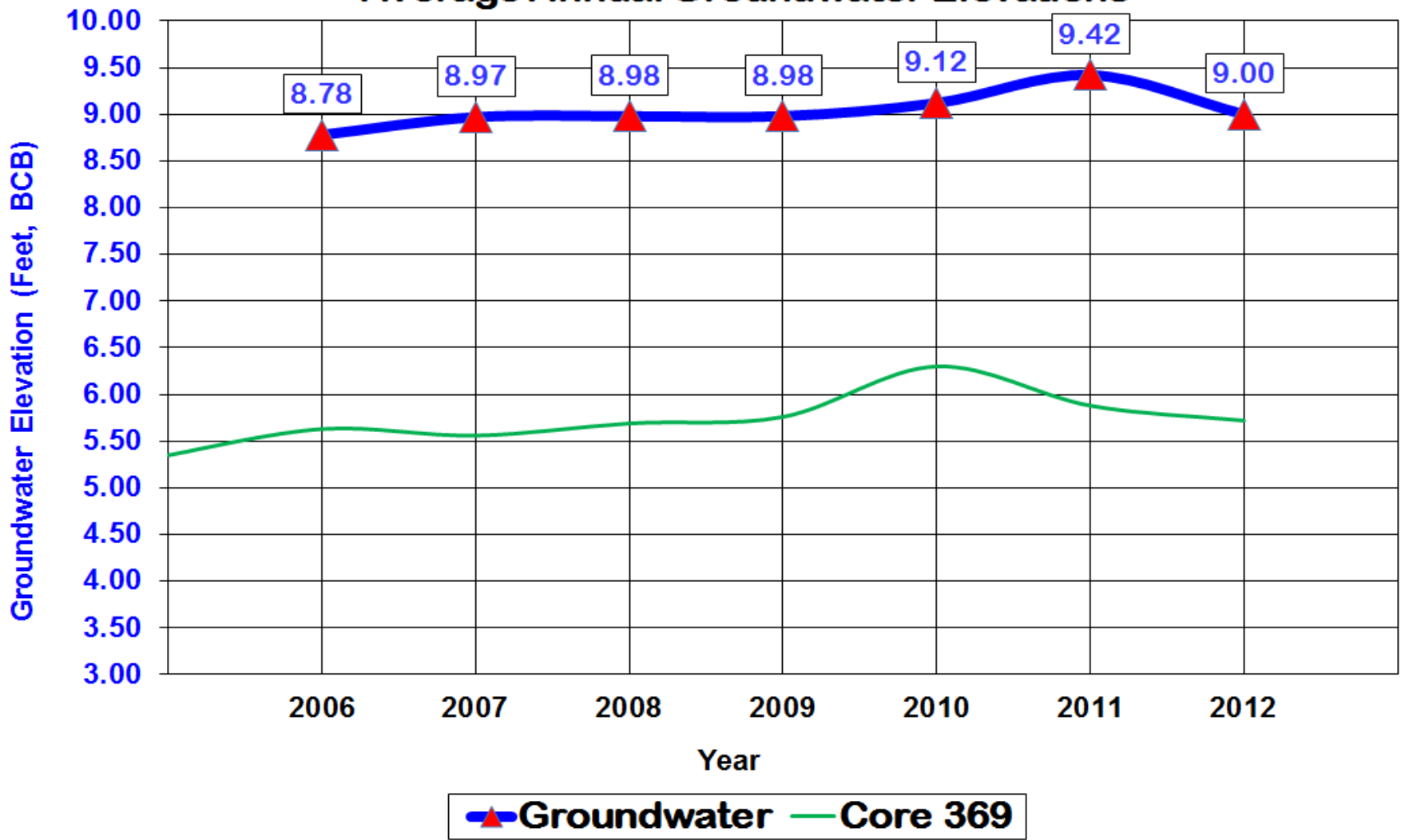
Average Annual Groundwater Elevations



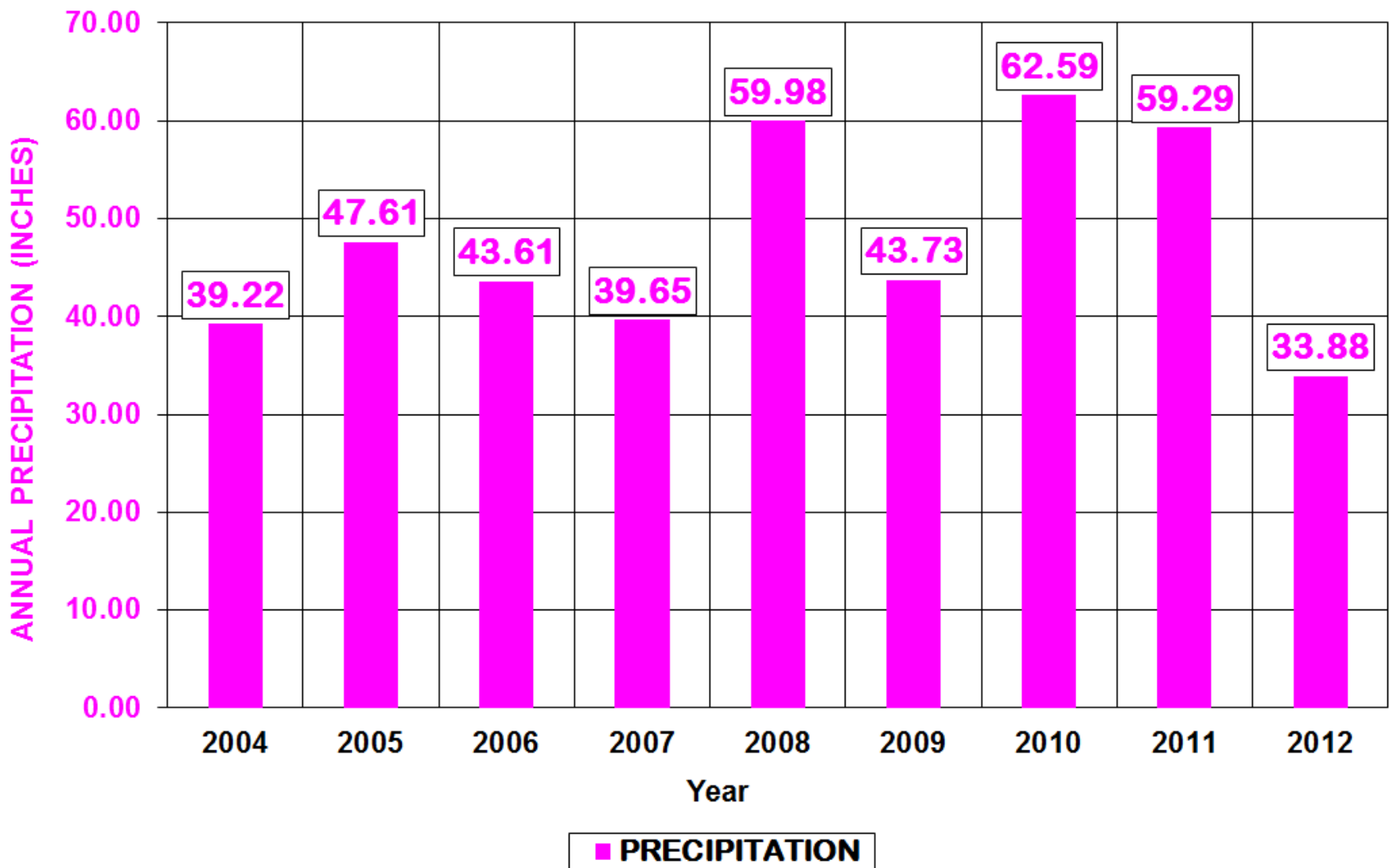
2004-2012 ANNUAL PRECIPITATION



EB BENNINGTON/BORDER ST. Average Annual Groundwater Elevations

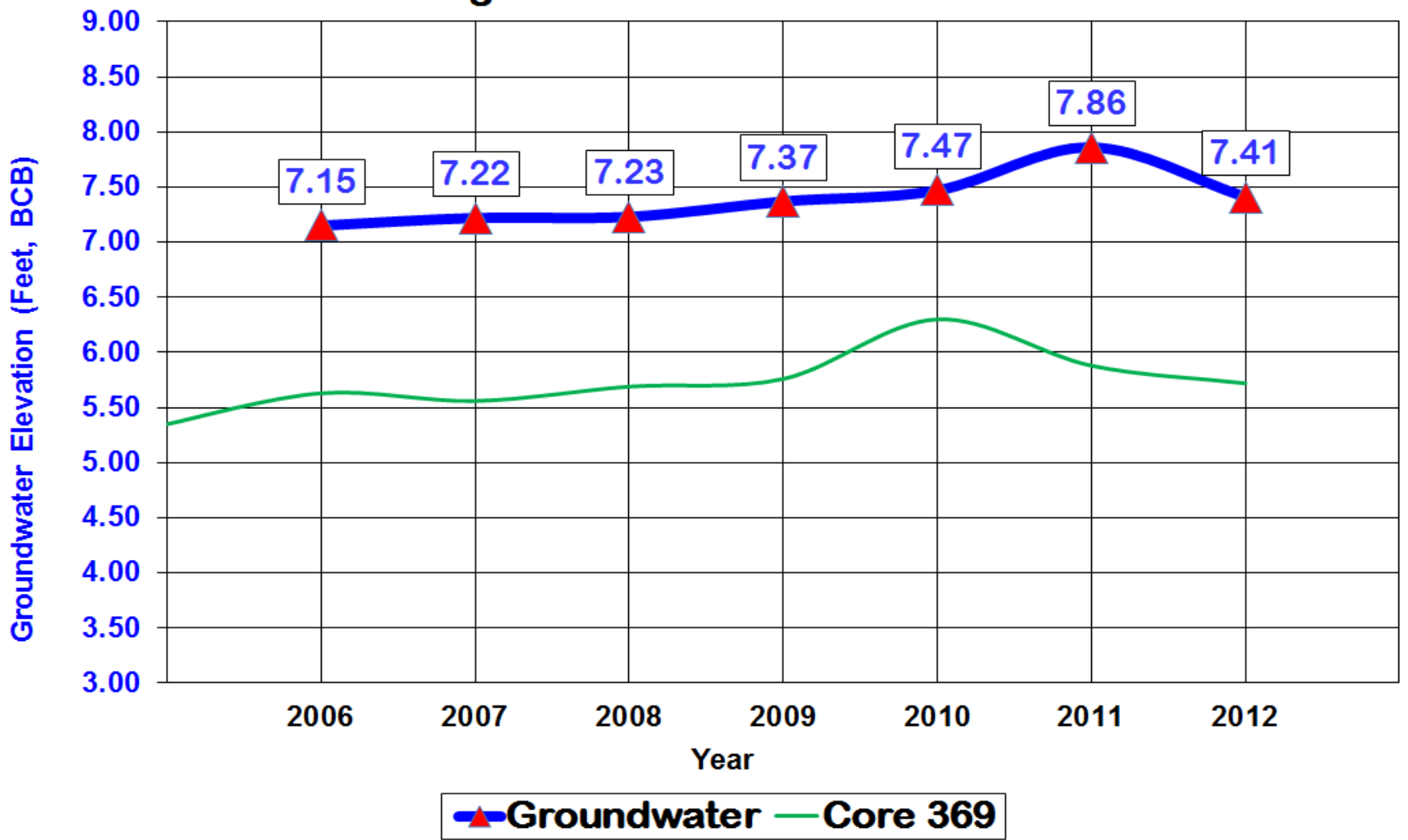


2004-2012 ANNUAL PRECIPITATION

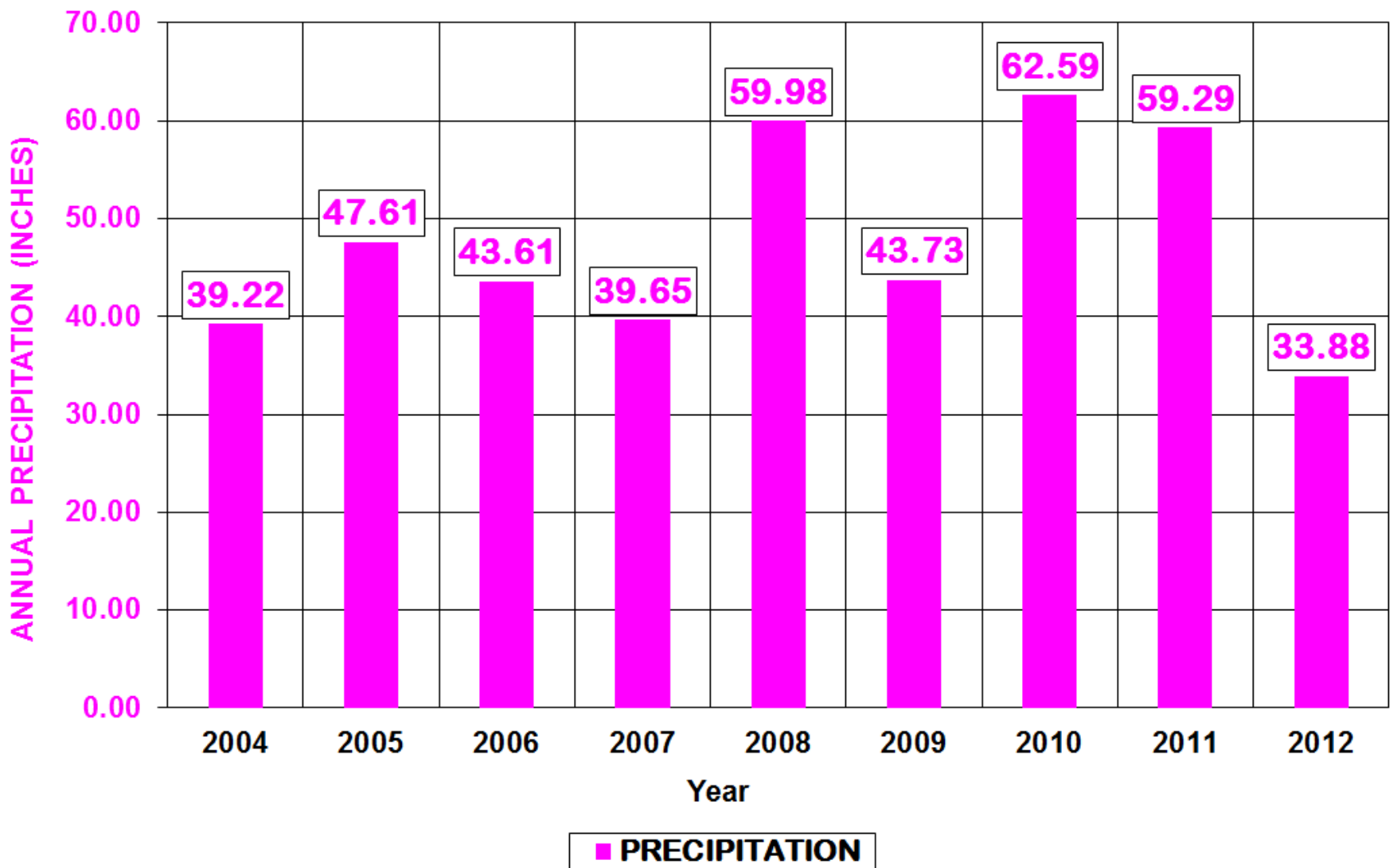


EB SARATOGA ST./ORIENT HEIGHTS

Average Annual Groundwater Elevations

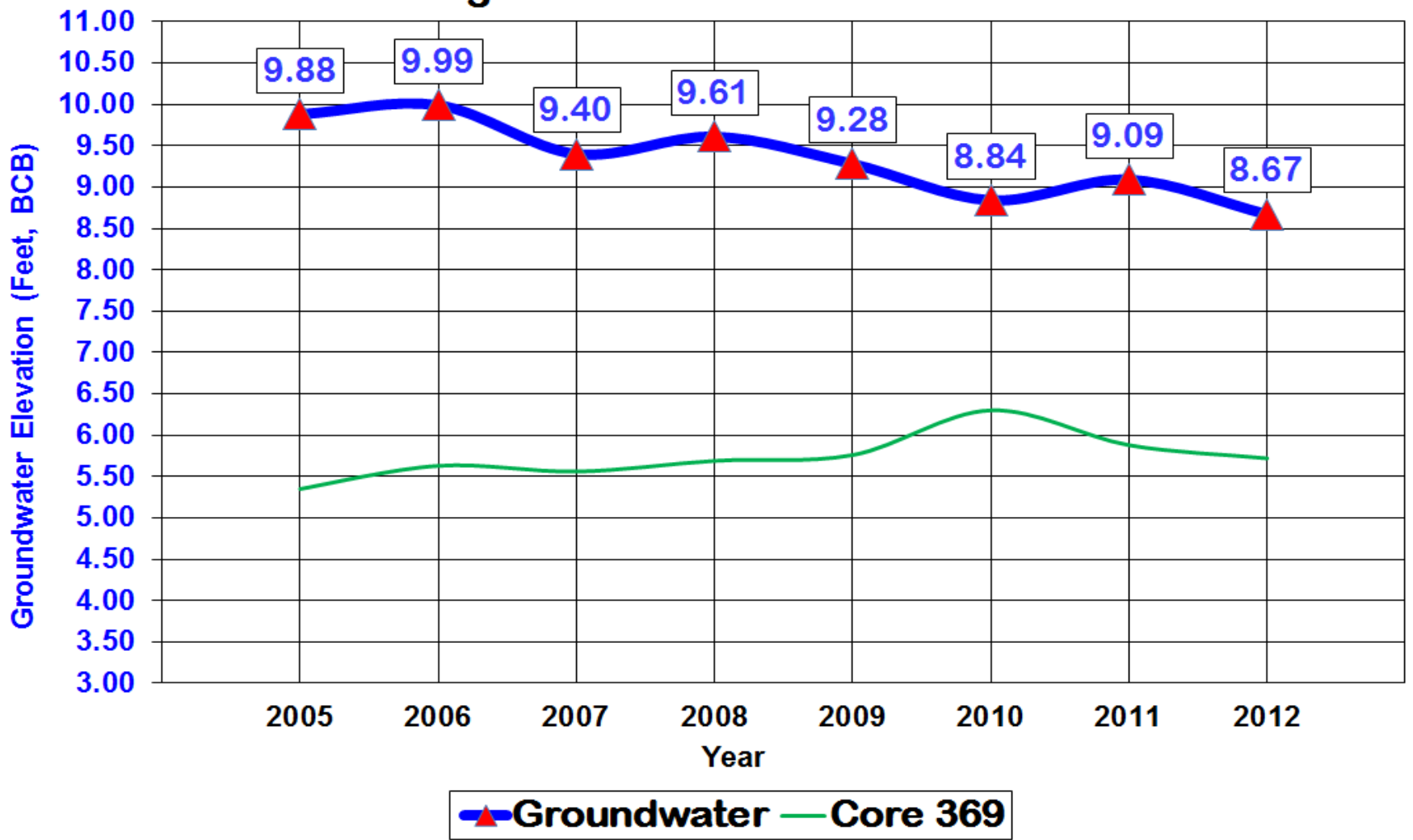


2004-2012 ANNUAL PRECIPITATION

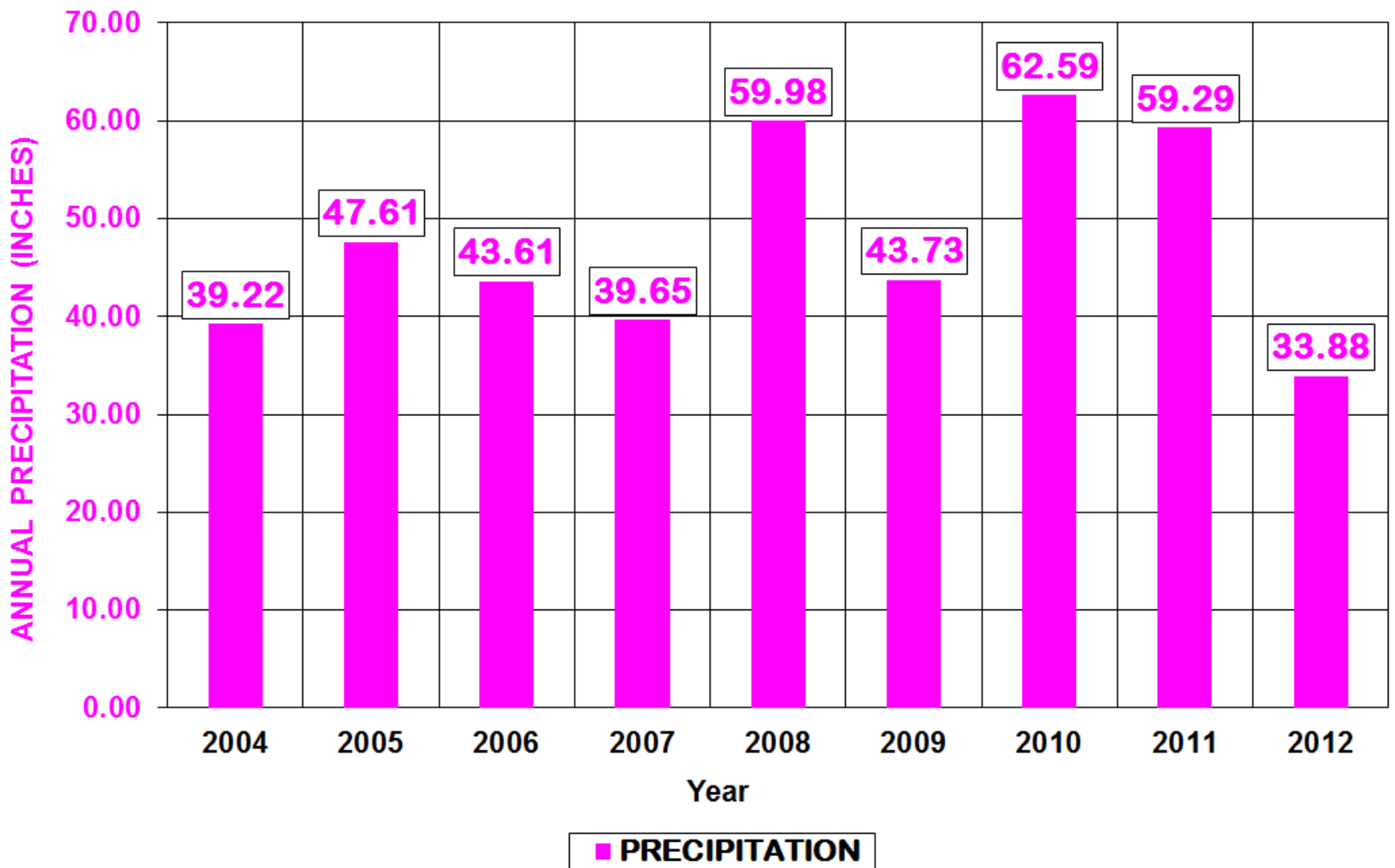


BULFINCH TRIANGLE/NORTH END

Average Annual Groundwater Elevations

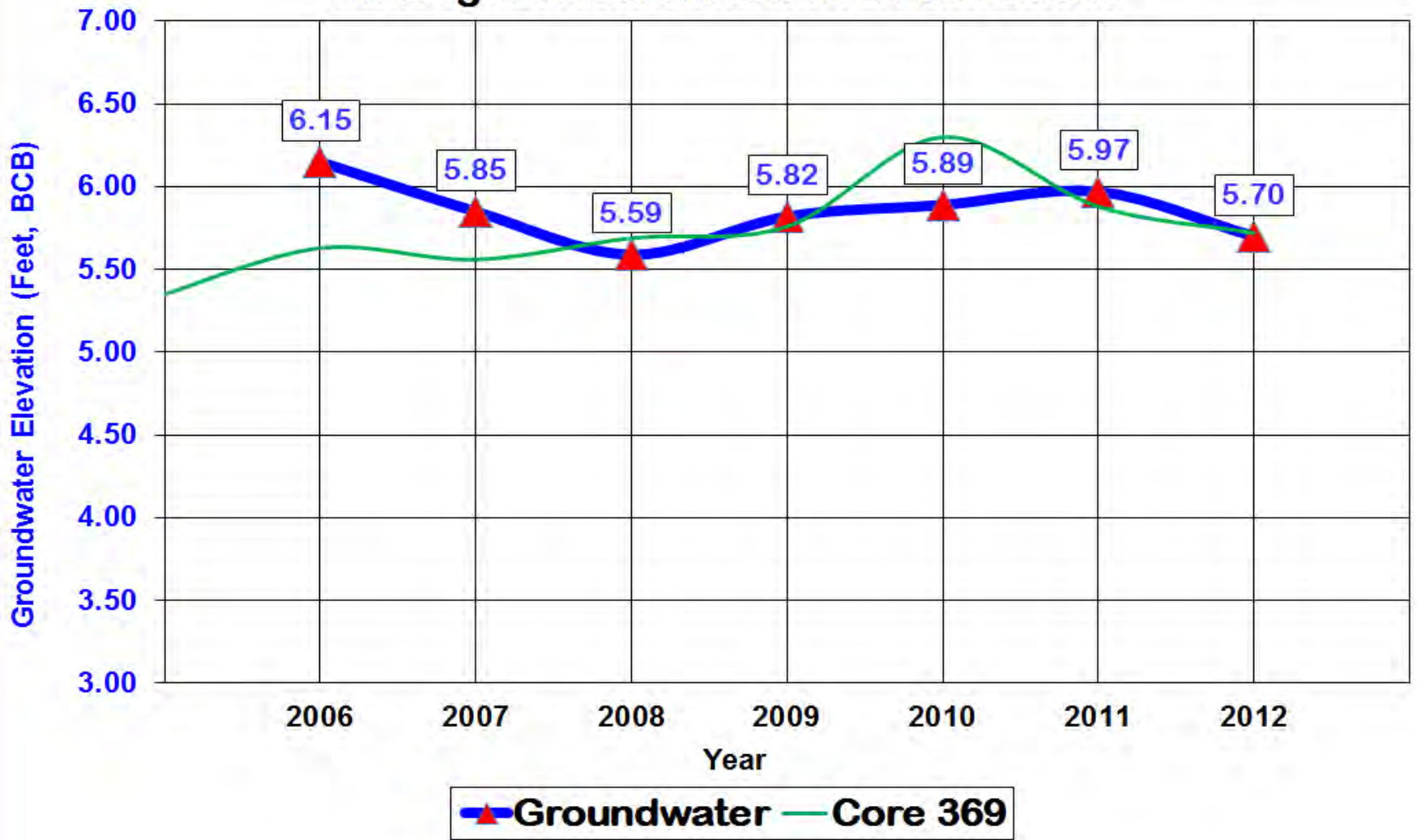


2004-2012 ANNUAL PRECIPITATION

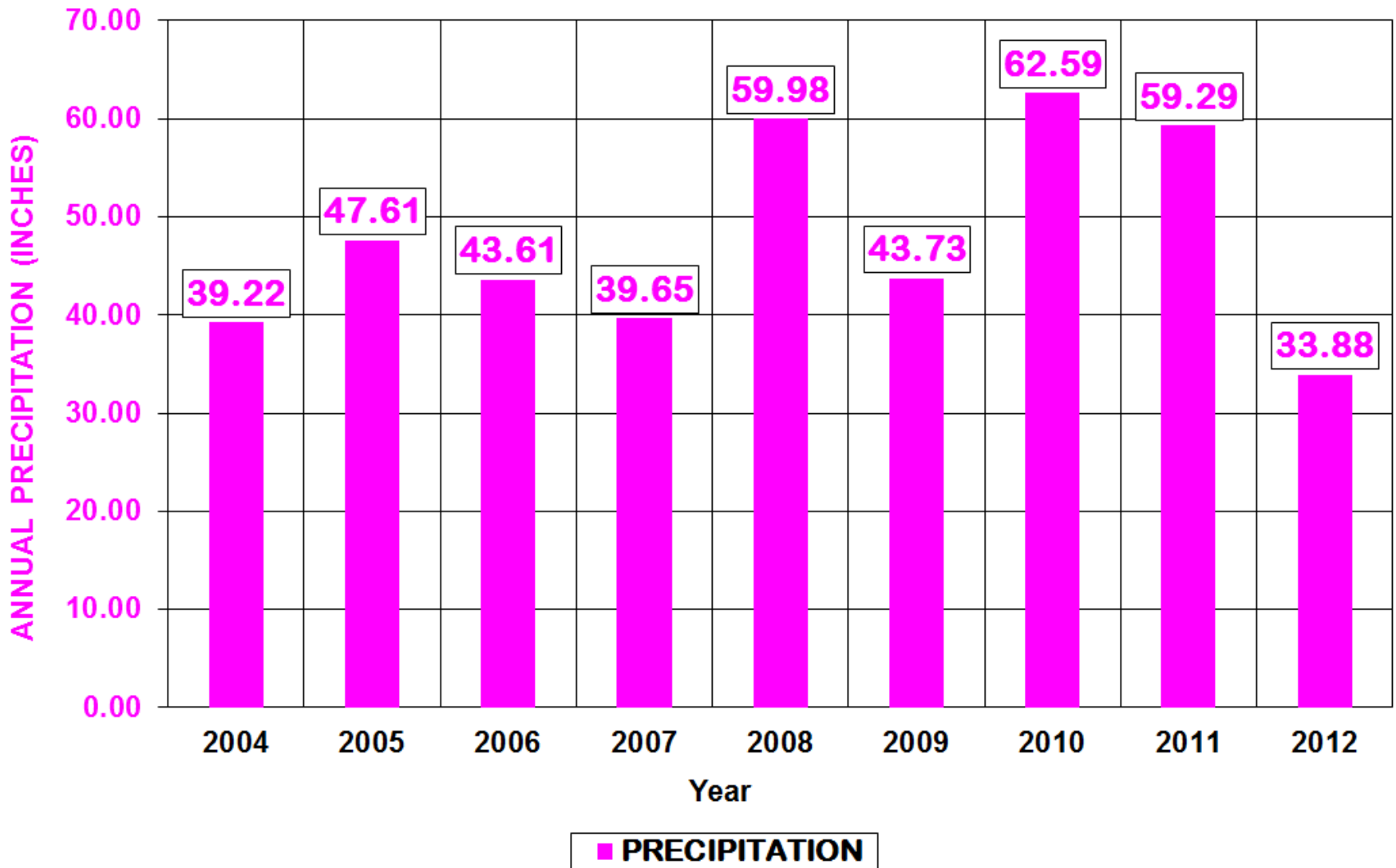


WHARFS

Average Annual Groundwater Elevations

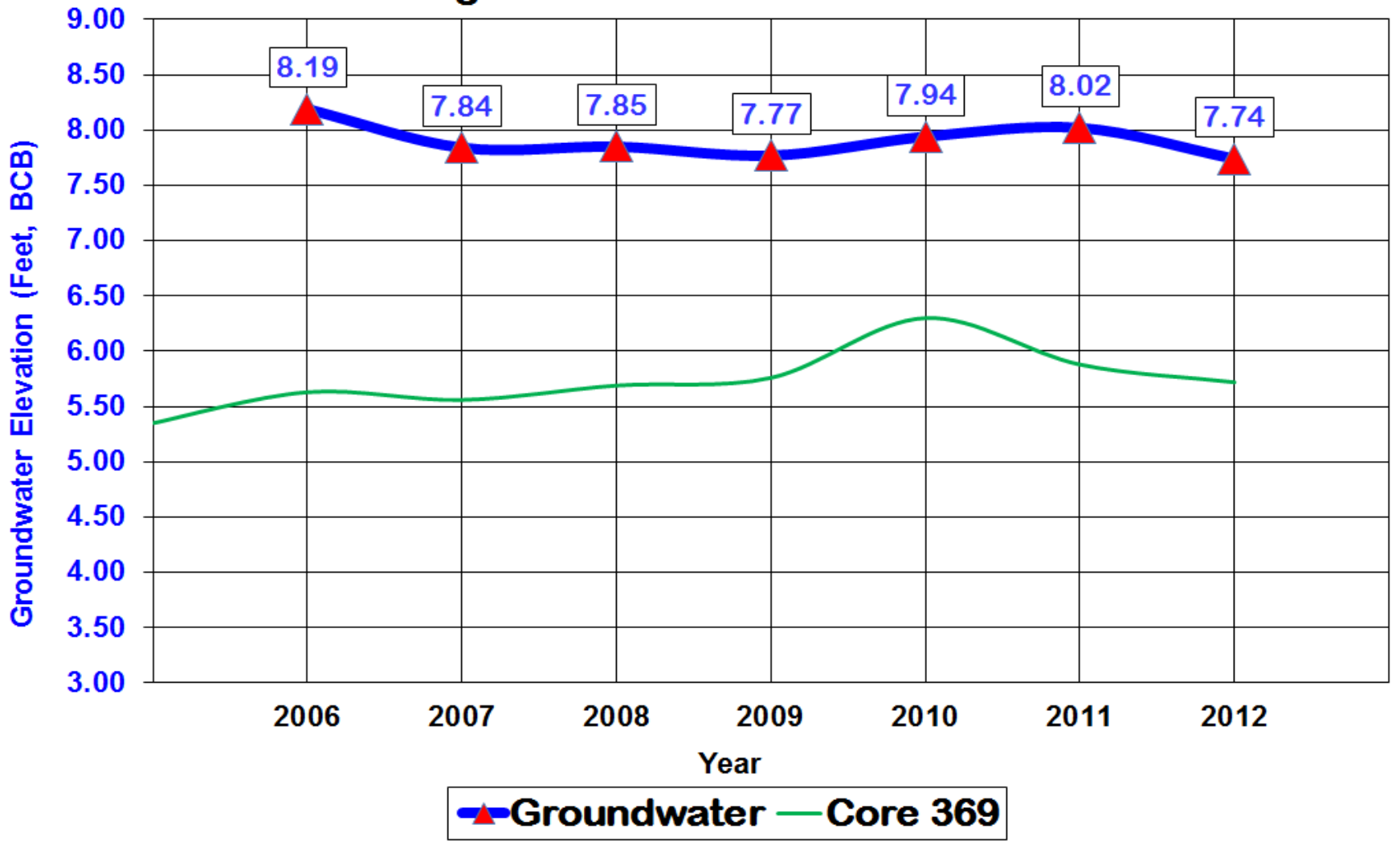


2004-2012 ANNUAL PRECIPITATION

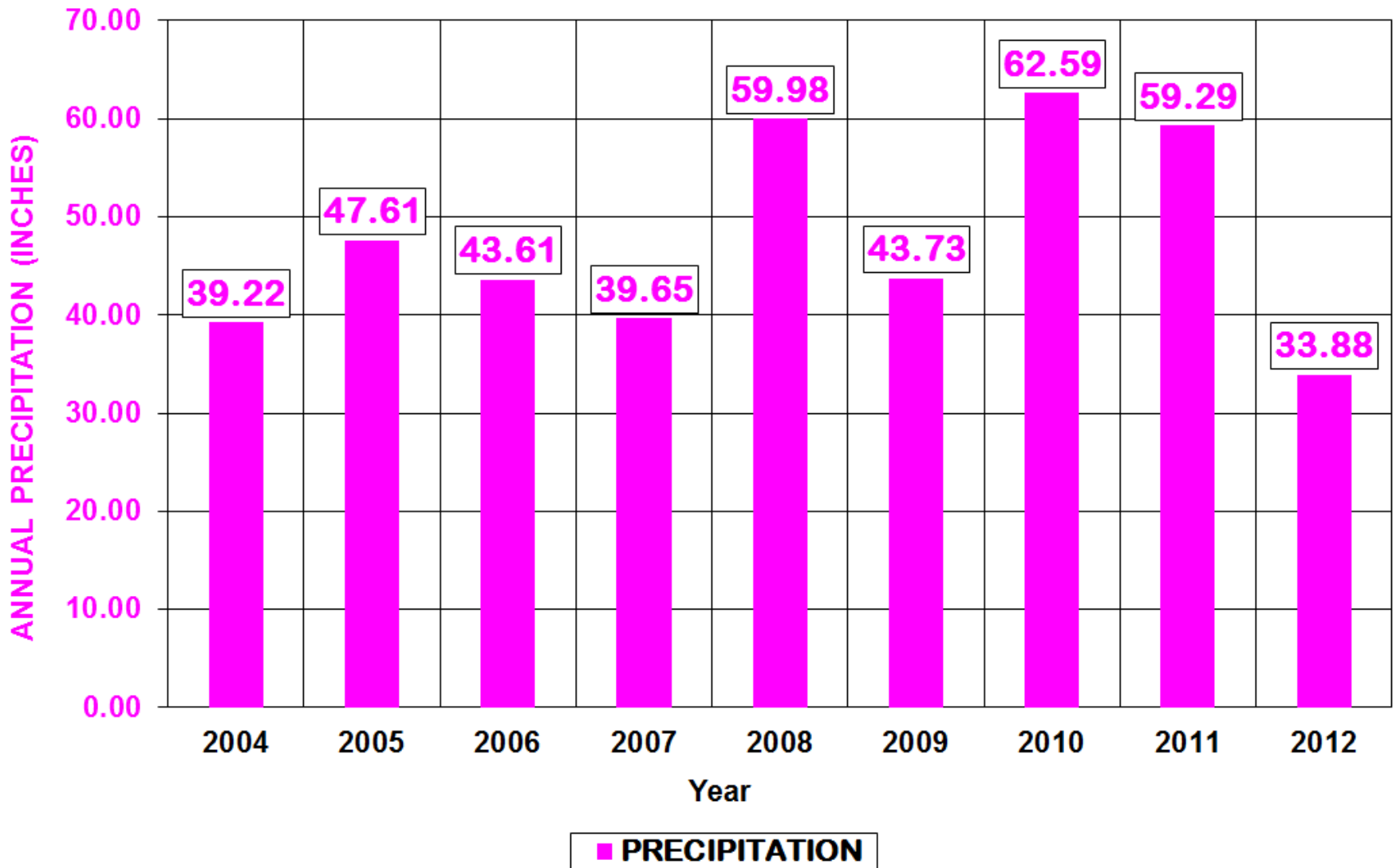


FORT POINT CHANNEL

Average Annual Groundwater Elevations

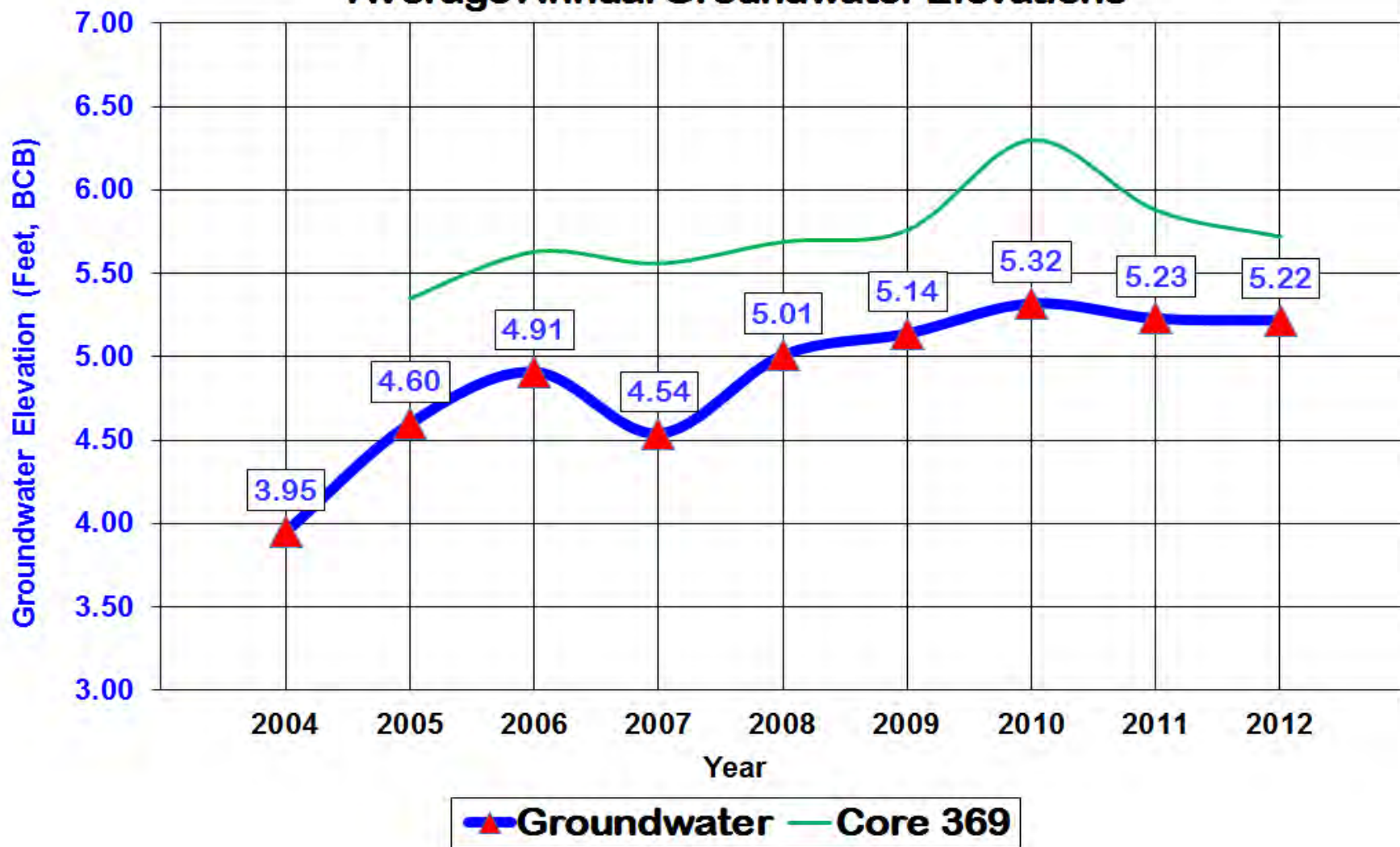


2004-2012 ANNUAL PRECIPITATION

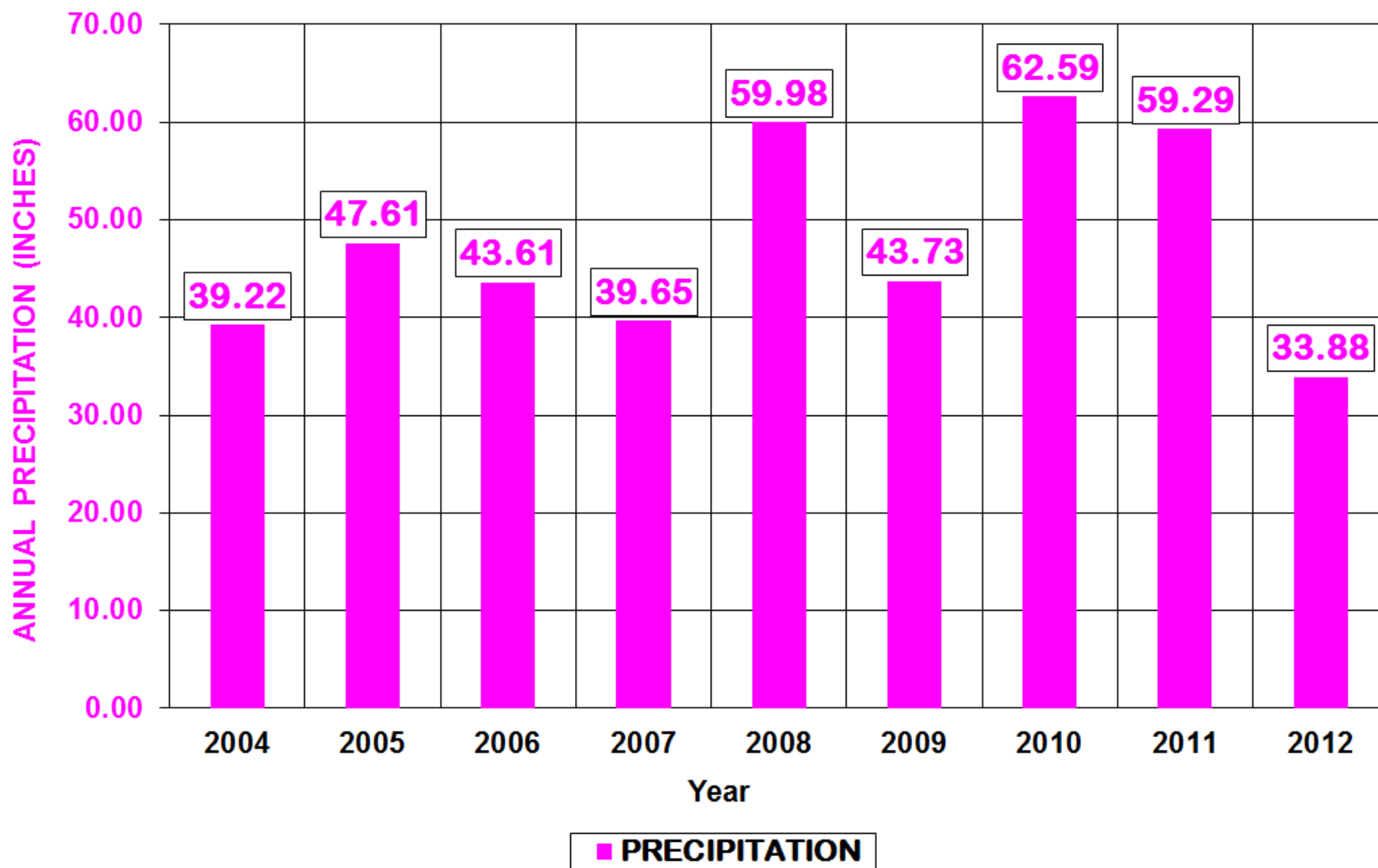


LOWER BEACON HILL

Average Annual Groundwater Elevations

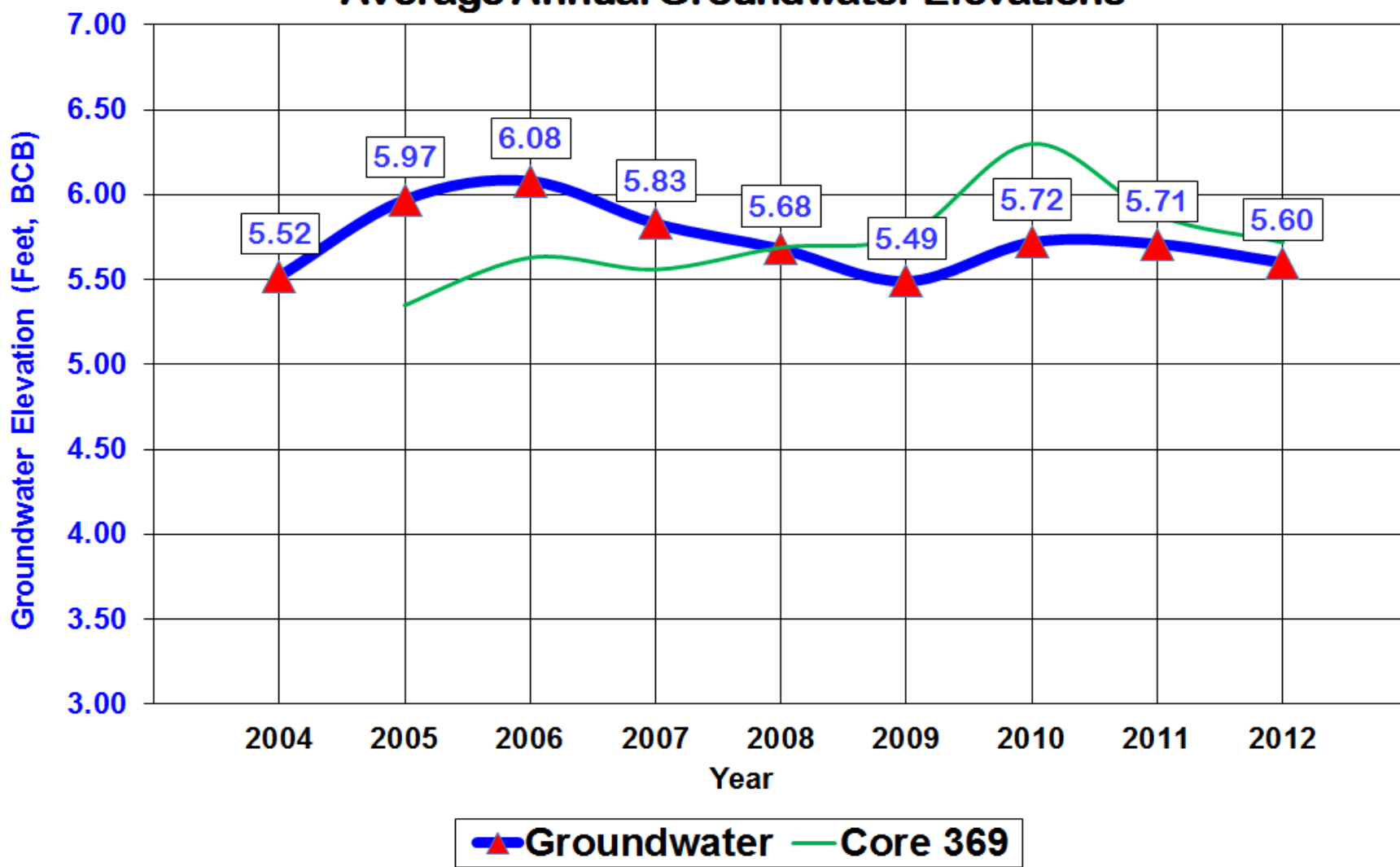


2004-2012 ANNUAL PRECIPITATION

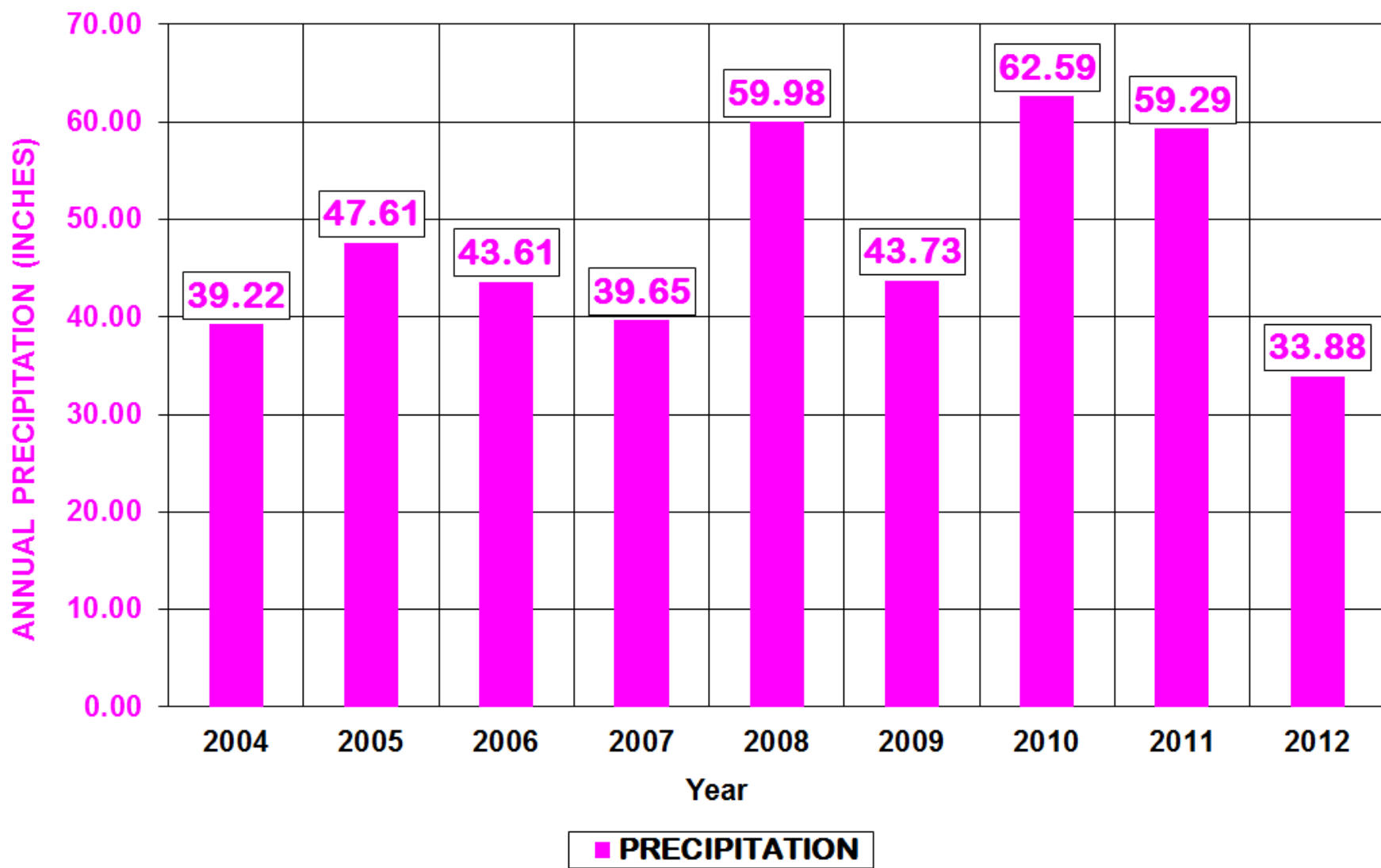


BACK BAY EAST

Average Annual Groundwater Elevations

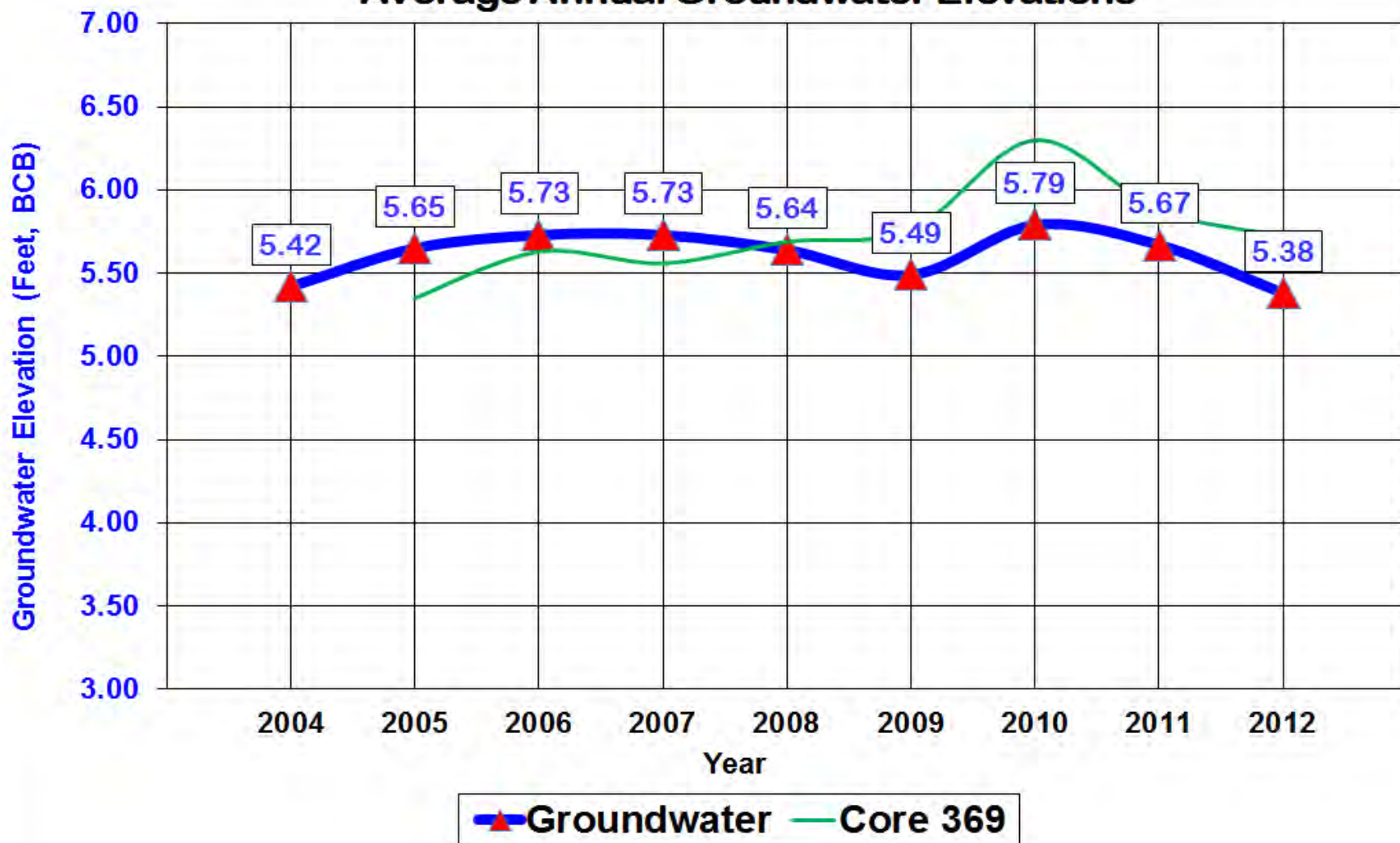


2004-2012 ANNUAL PRECIPITATION

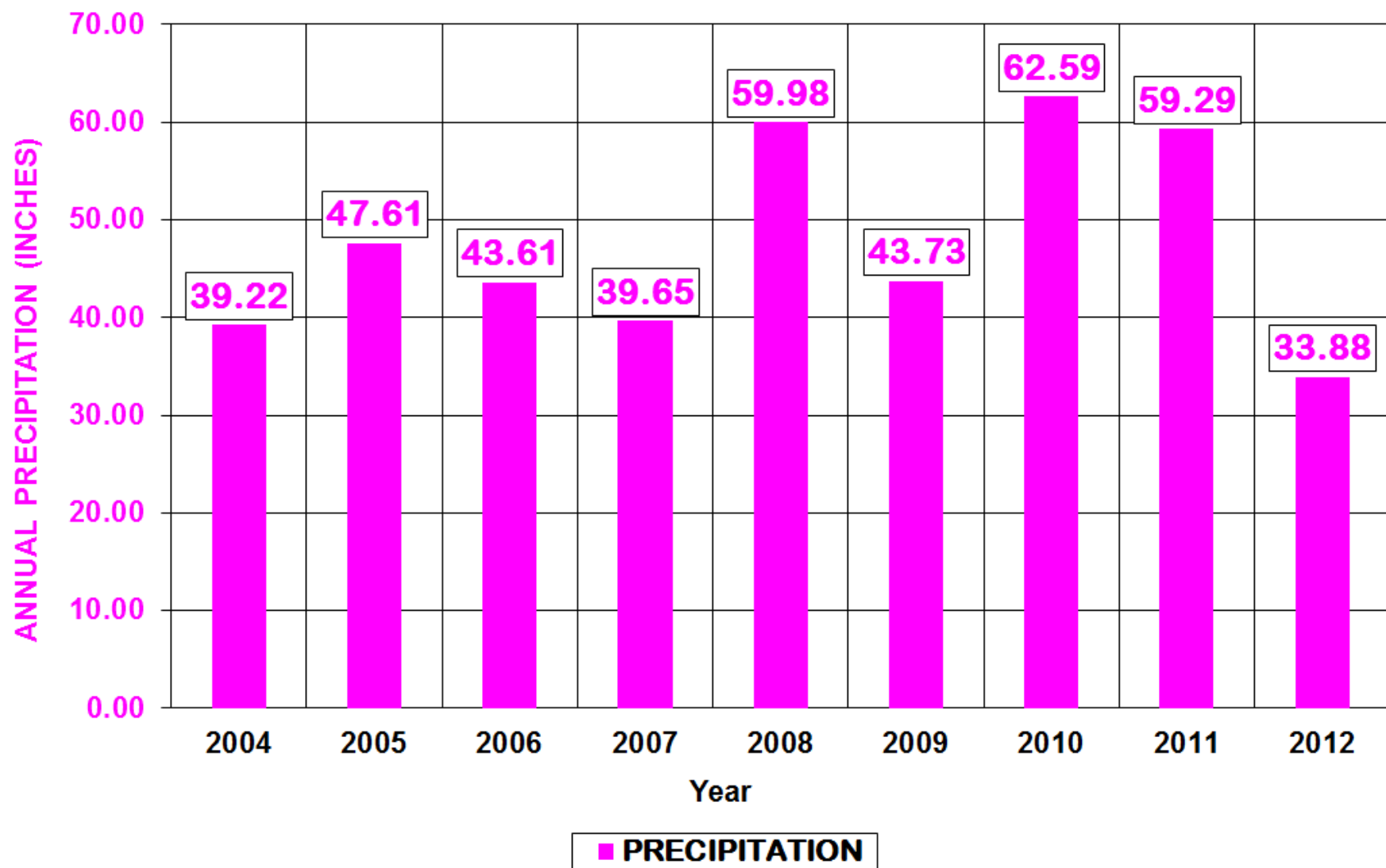


BACK BAY CENTRAL

Average Annual Groundwater Elevations

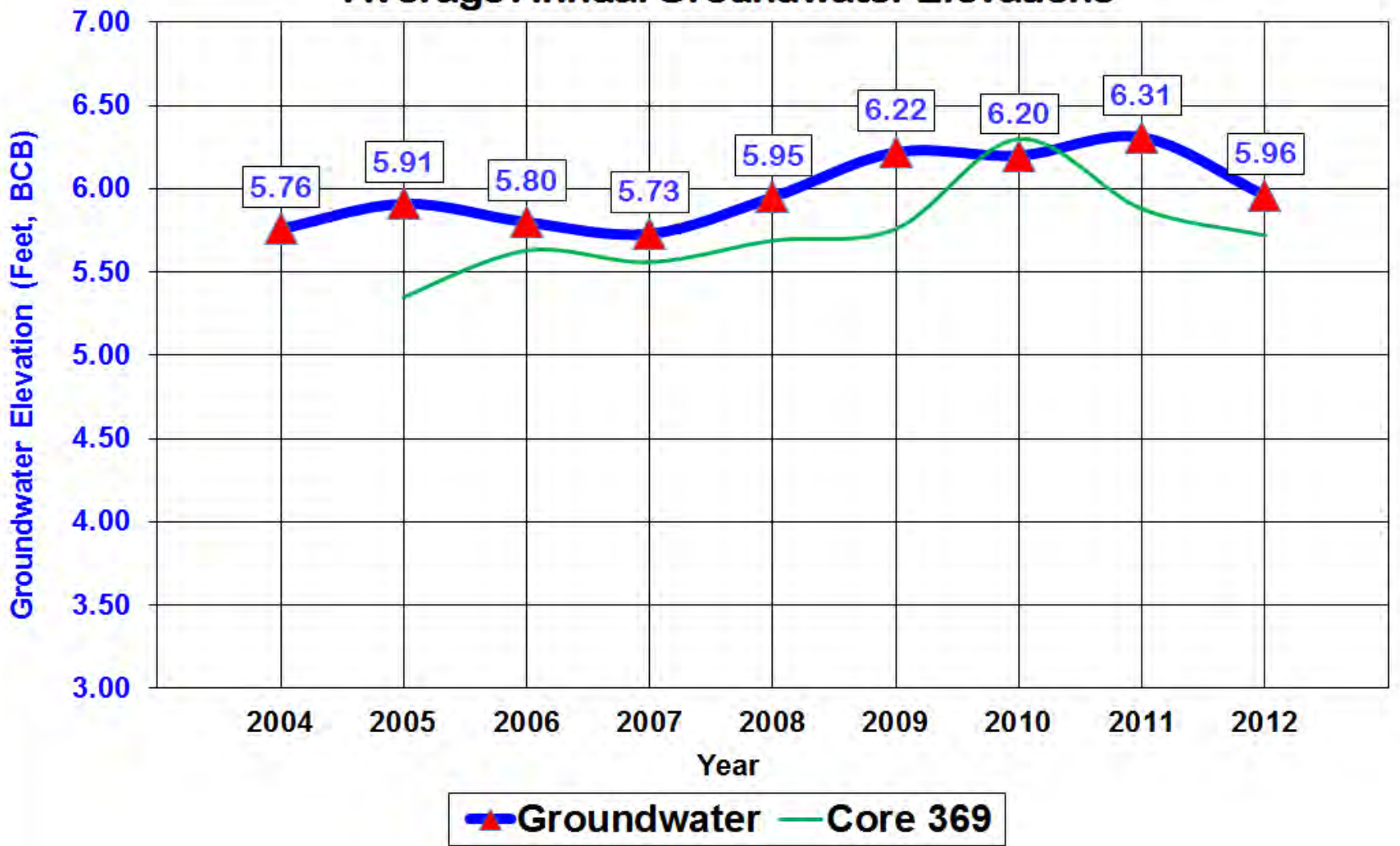


2004-2012 ANNUAL PRECIPITATION

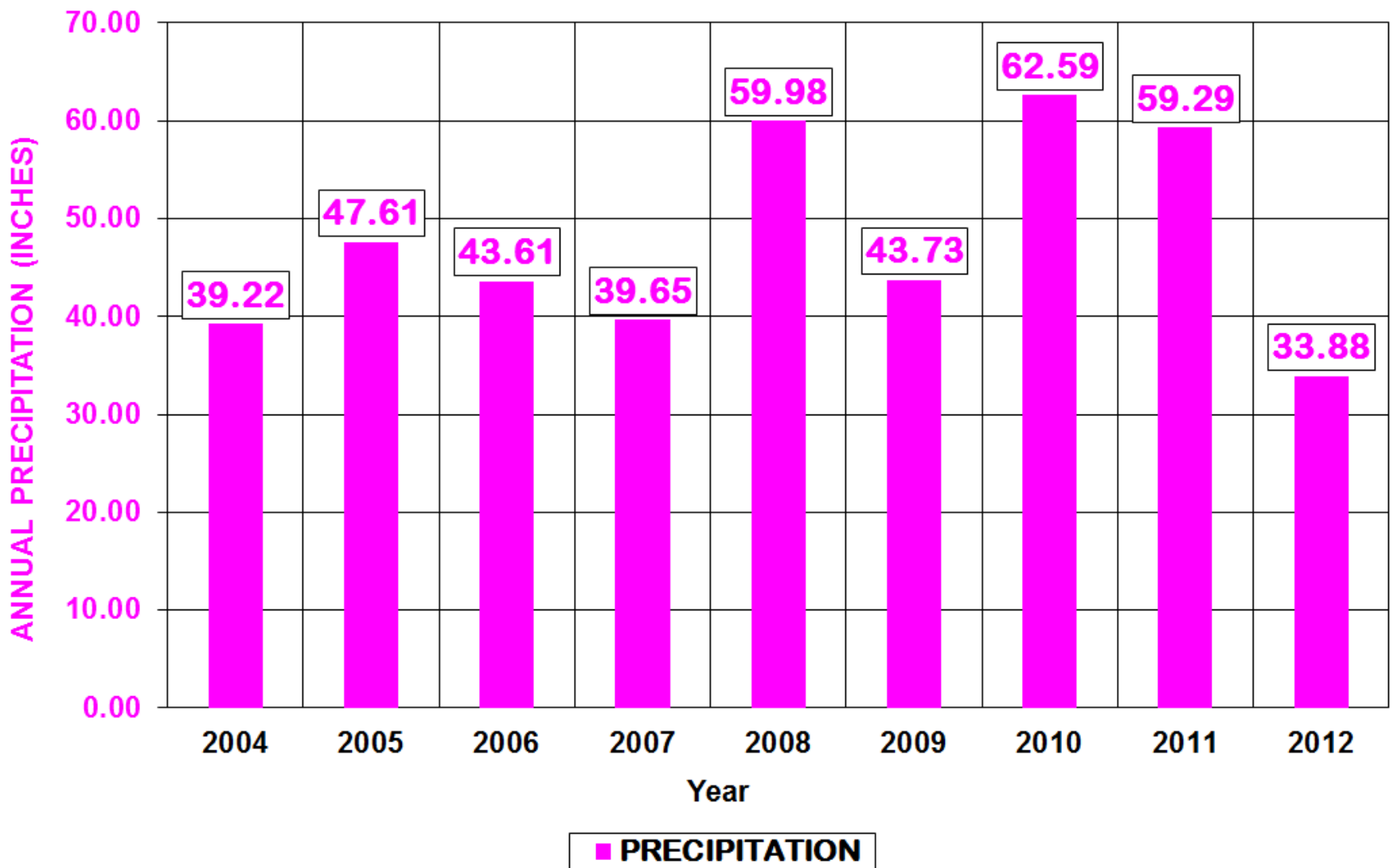


BACK BAY WEST

Average Annual Groundwater Elevations

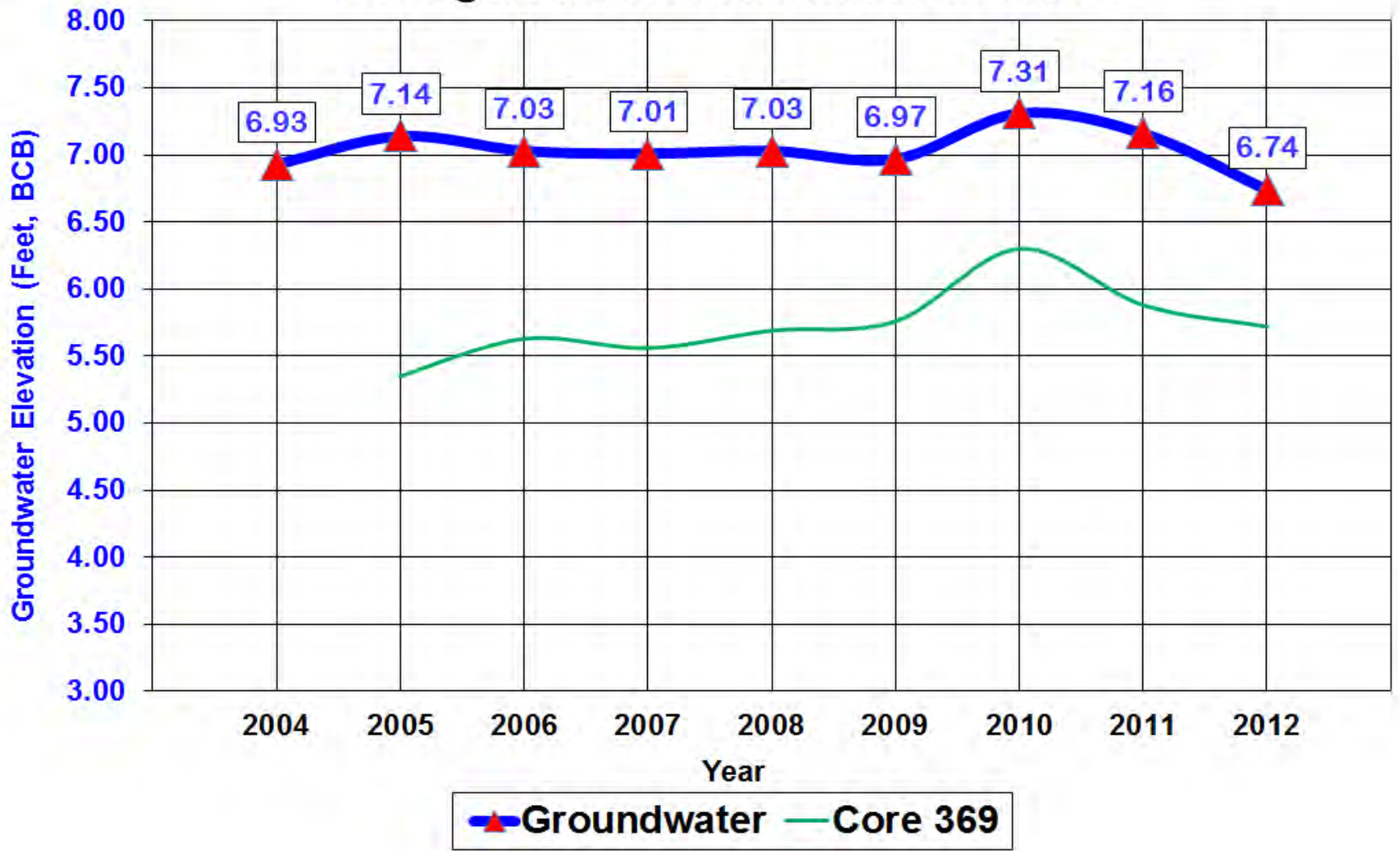


2004-2012 ANNUAL PRECIPITATION

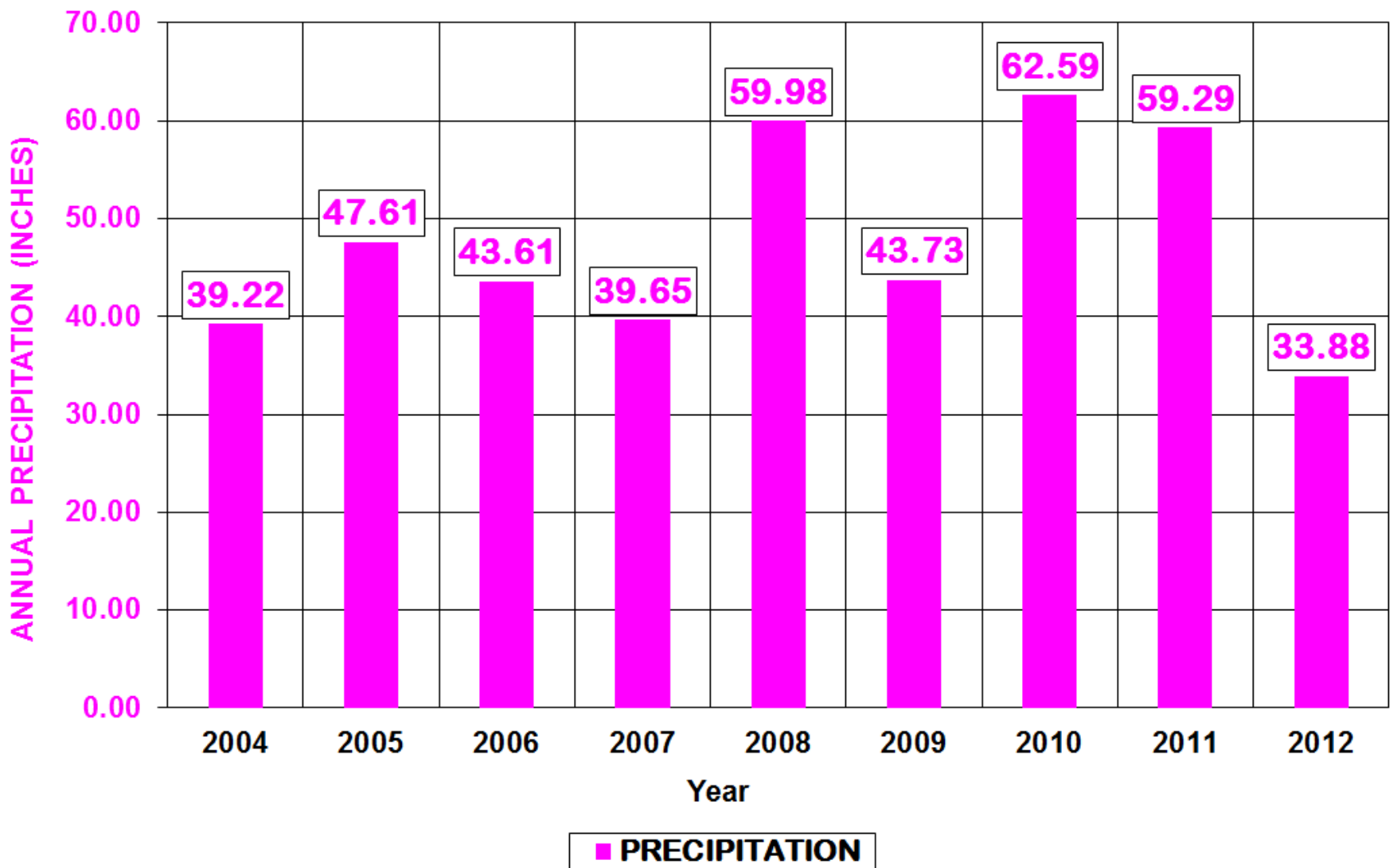


BU/AUDOBON CIRCLE

Average Annual Groundwater Elevations

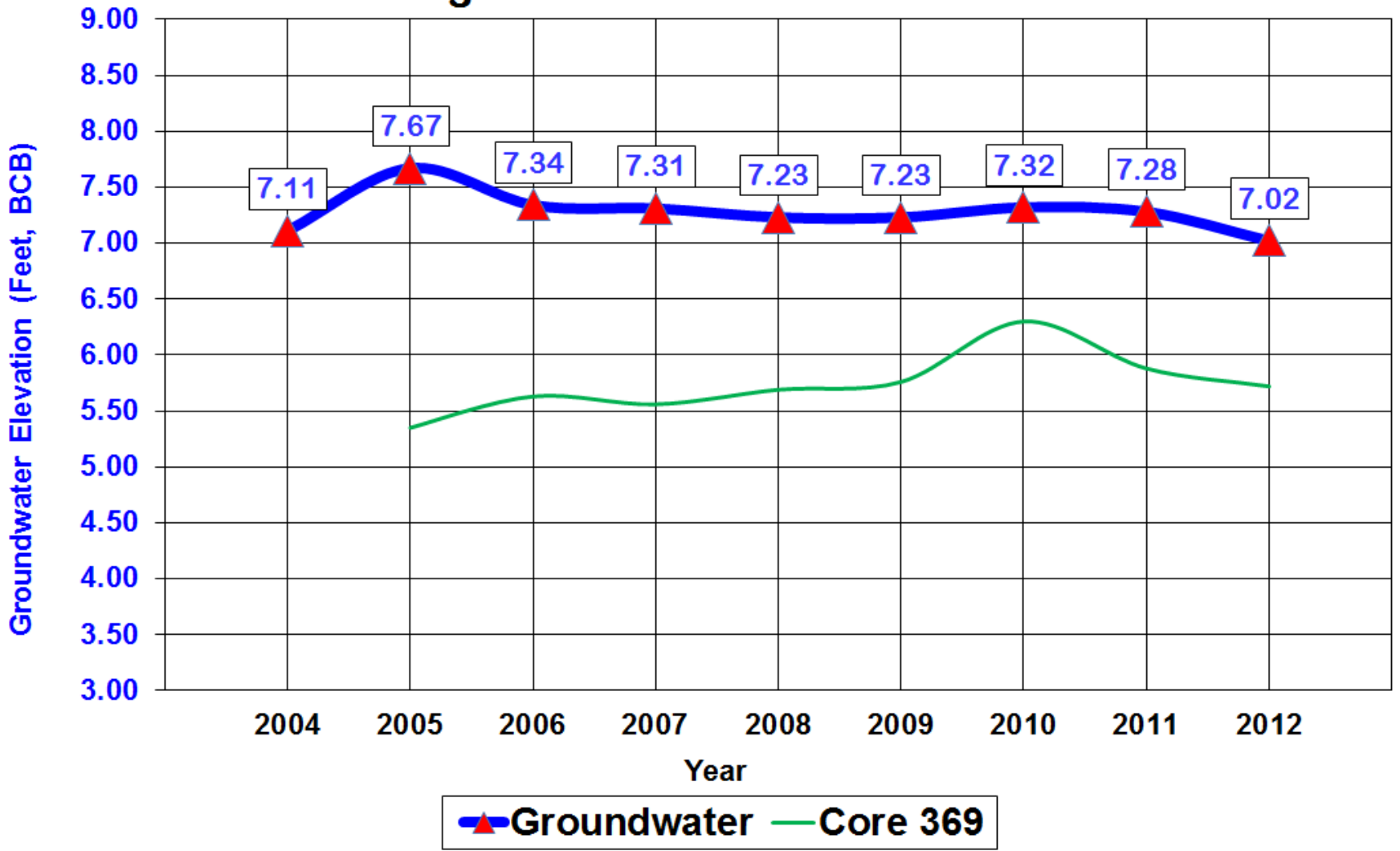


2004-2012 ANNUAL PRECIPITATION

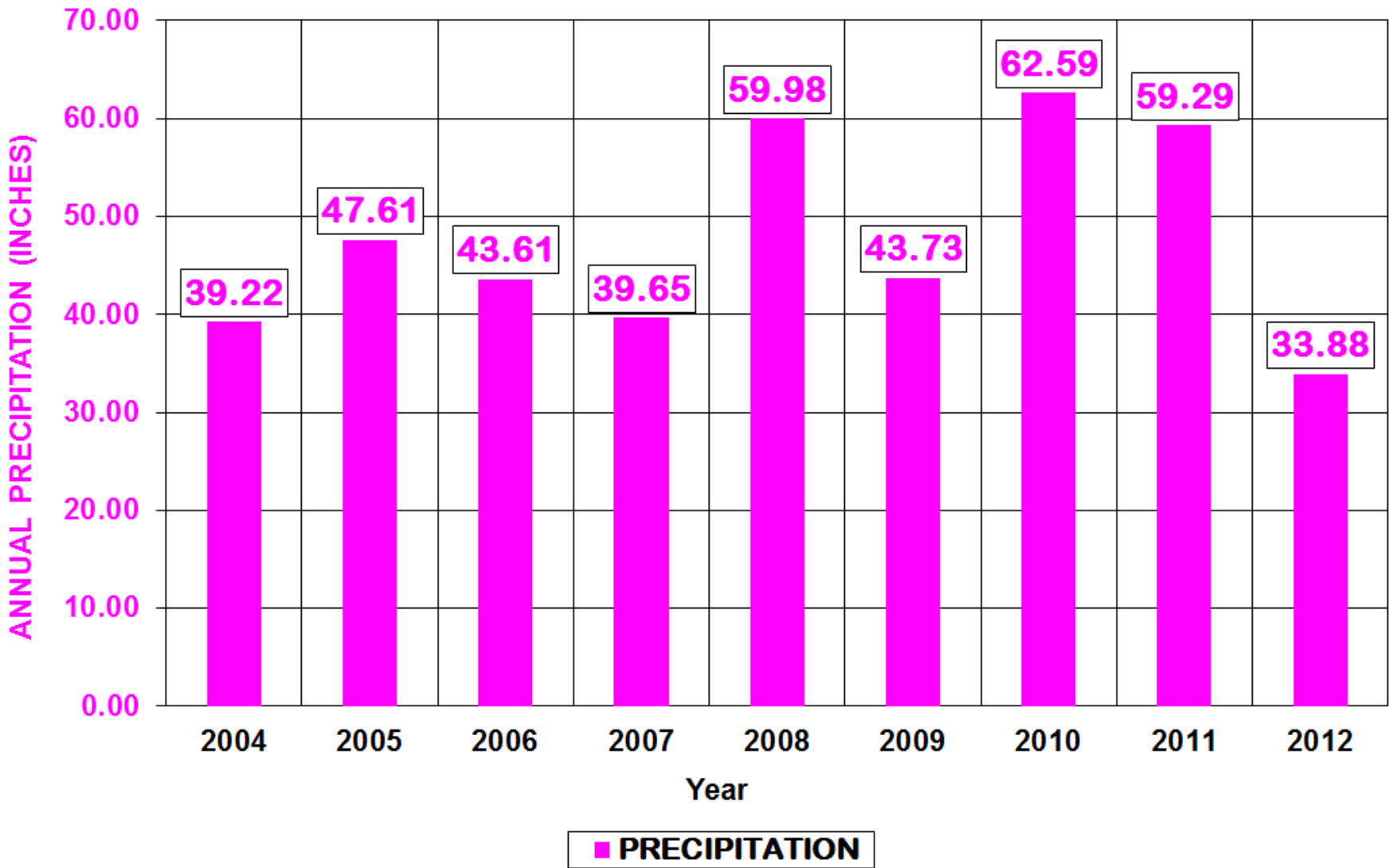


WEST FENS

Average Annual Groundwater Elevations

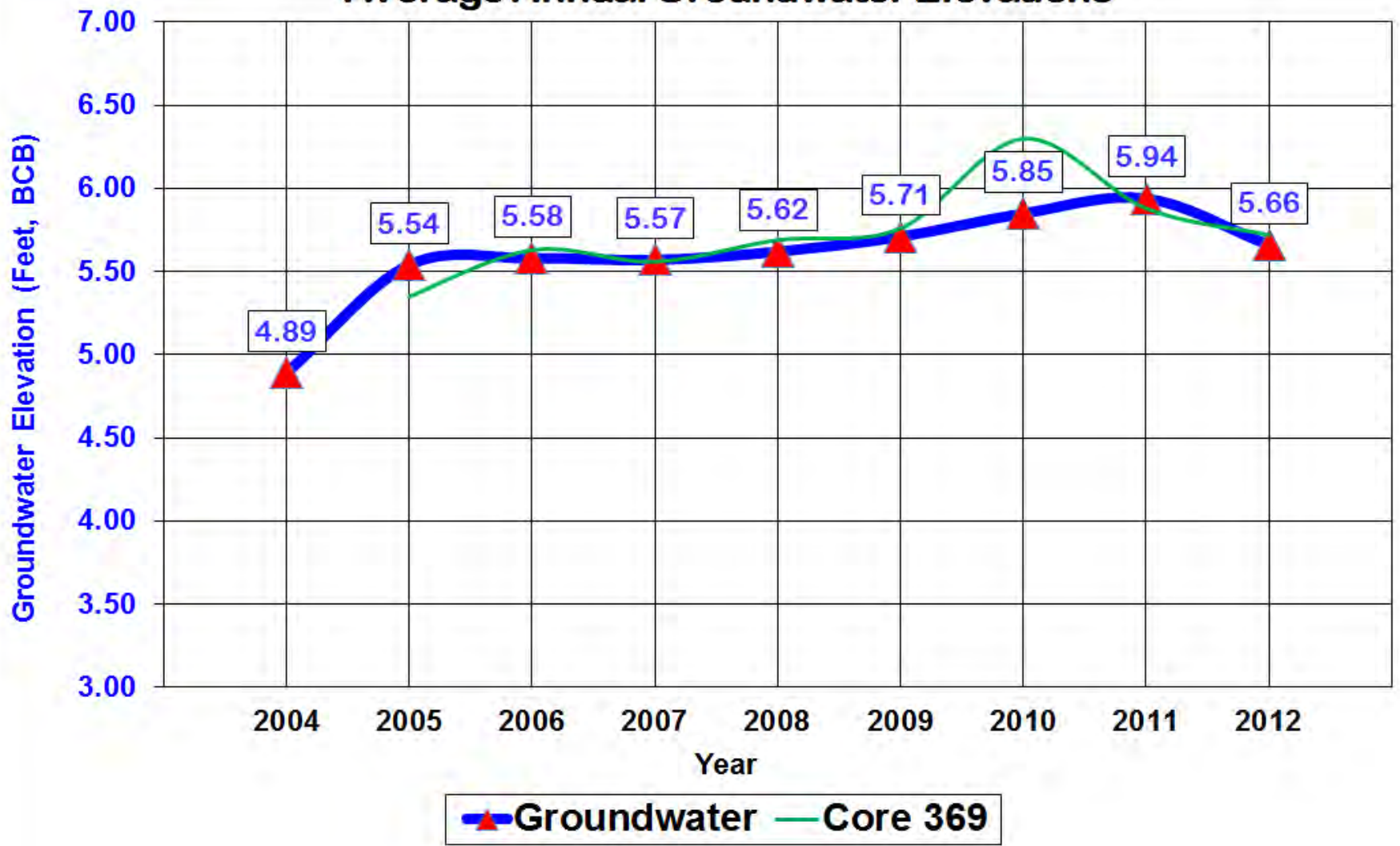


2004-2012 ANNUAL PRECIPITATION

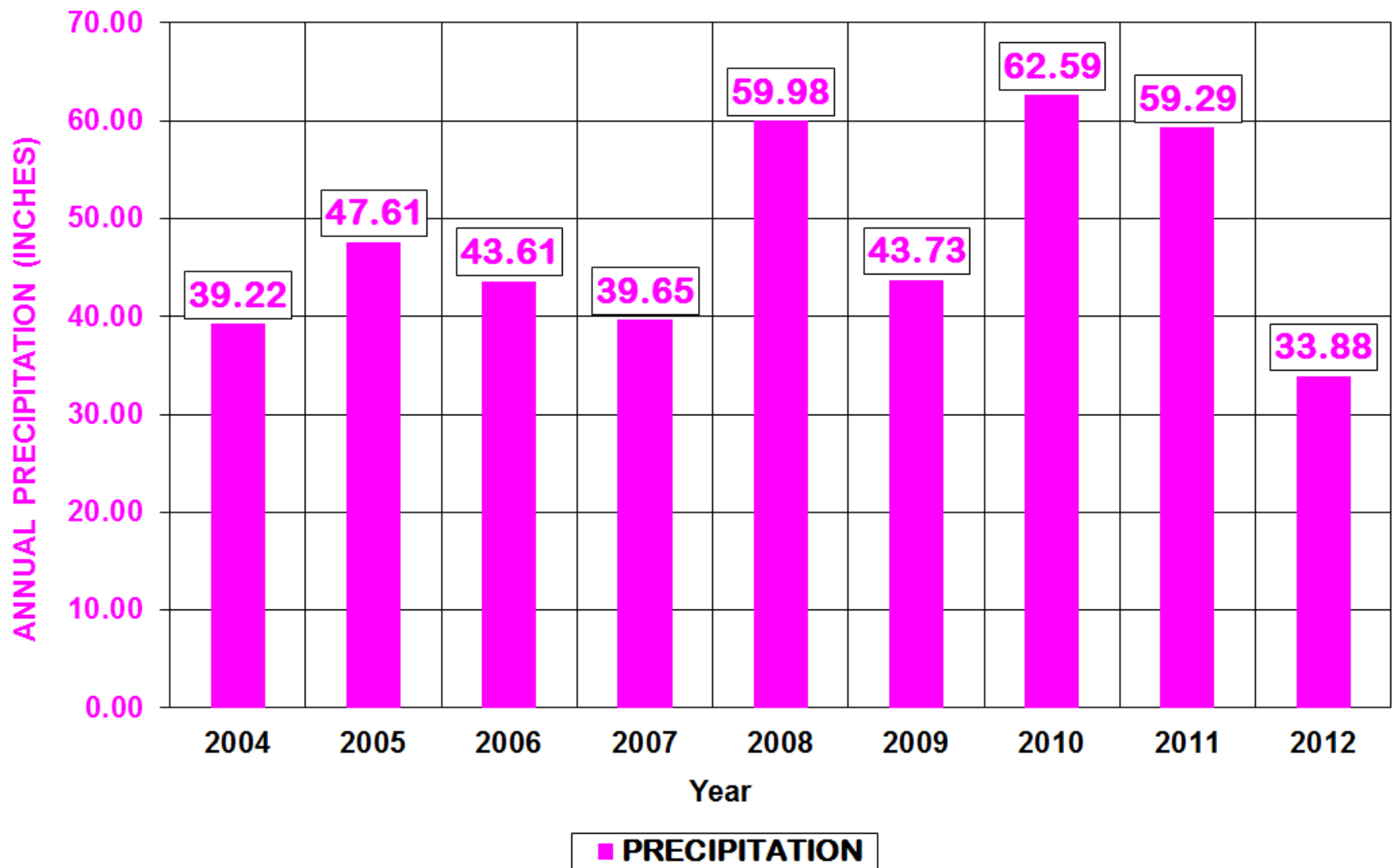


EAST FENS

Average Annual Groundwater Elevations

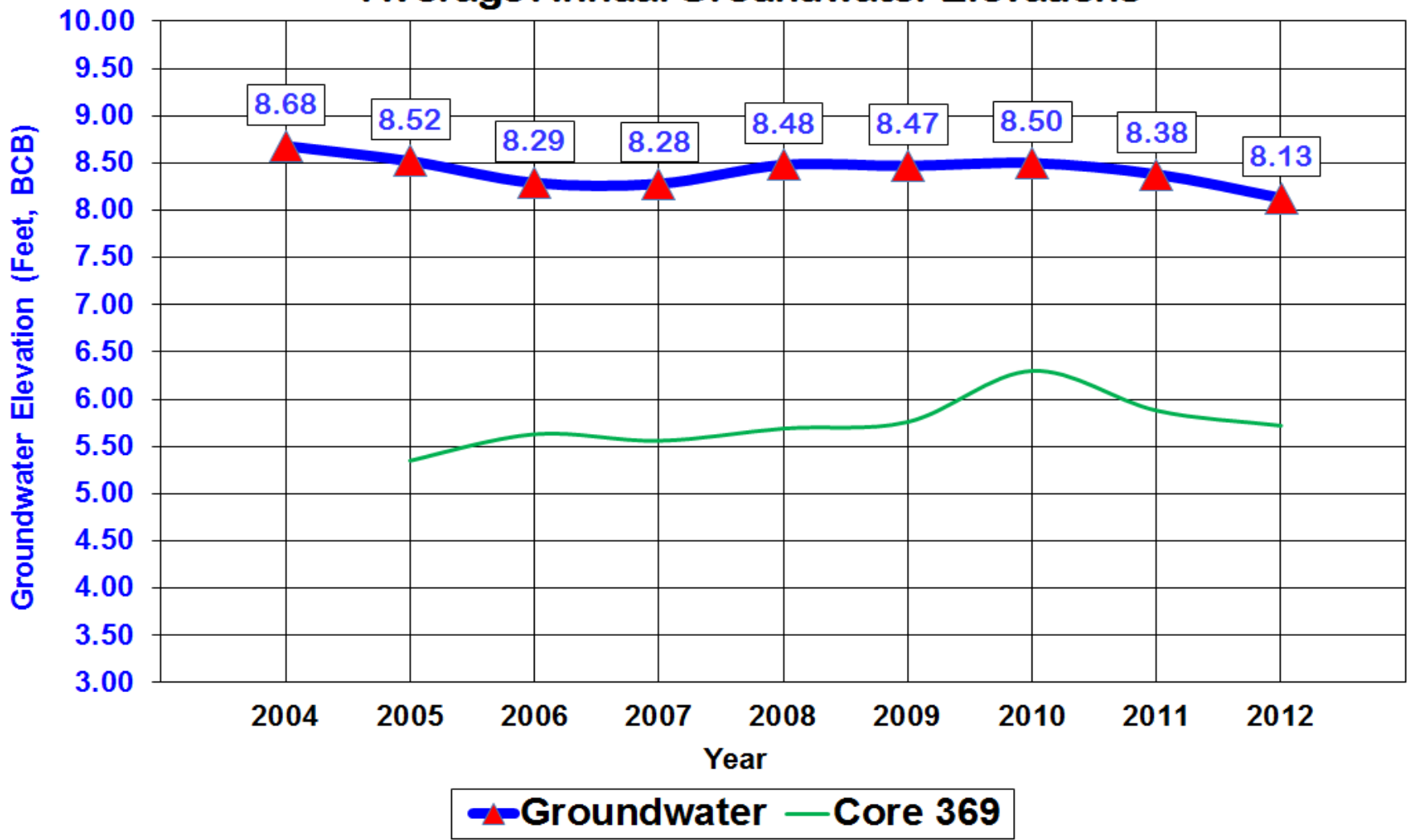


2004-2012 ANNUAL PRECIPITATION

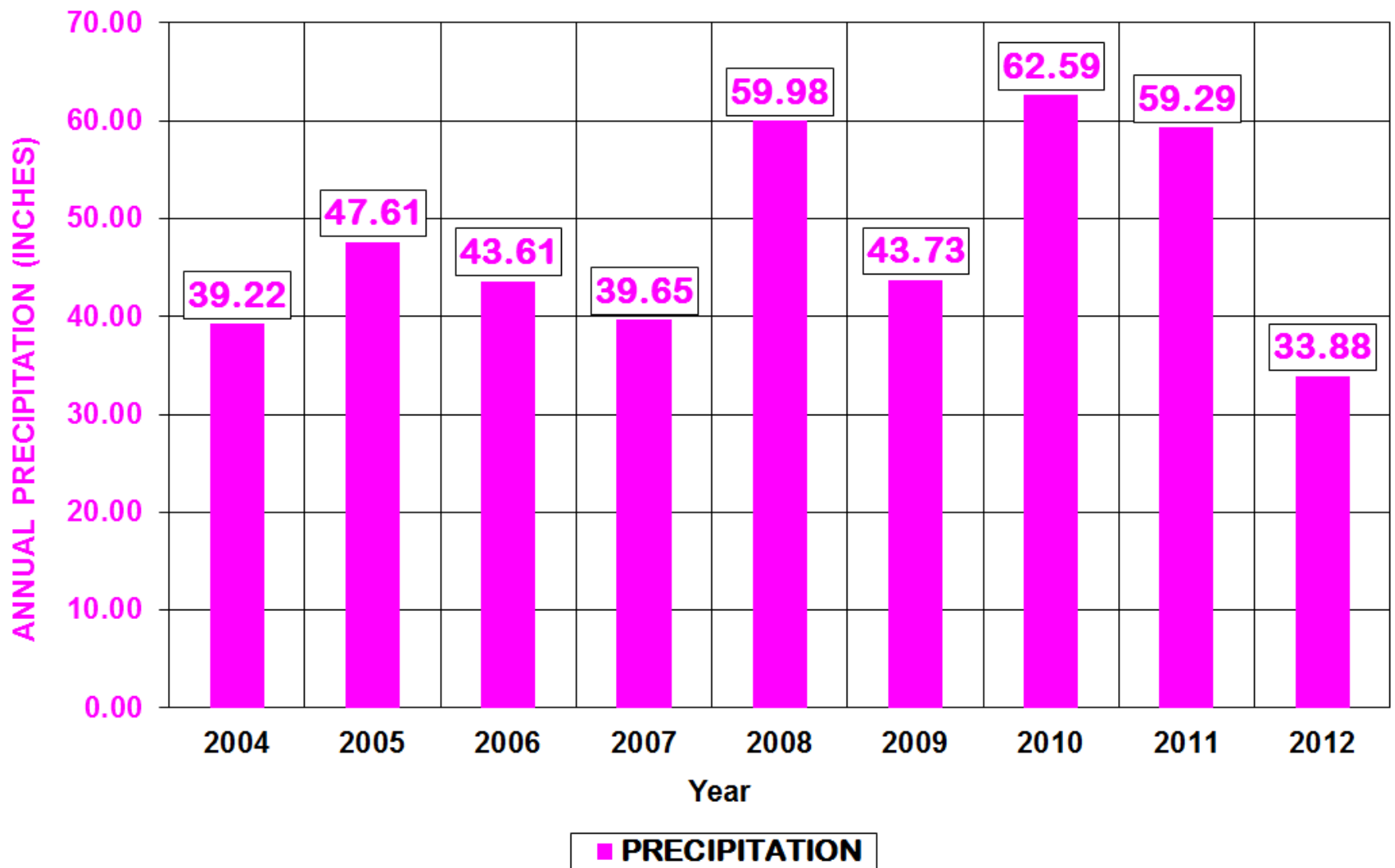


FOUR CORNERS @ MASS. AVE.

Average Annual Groundwater Elevations

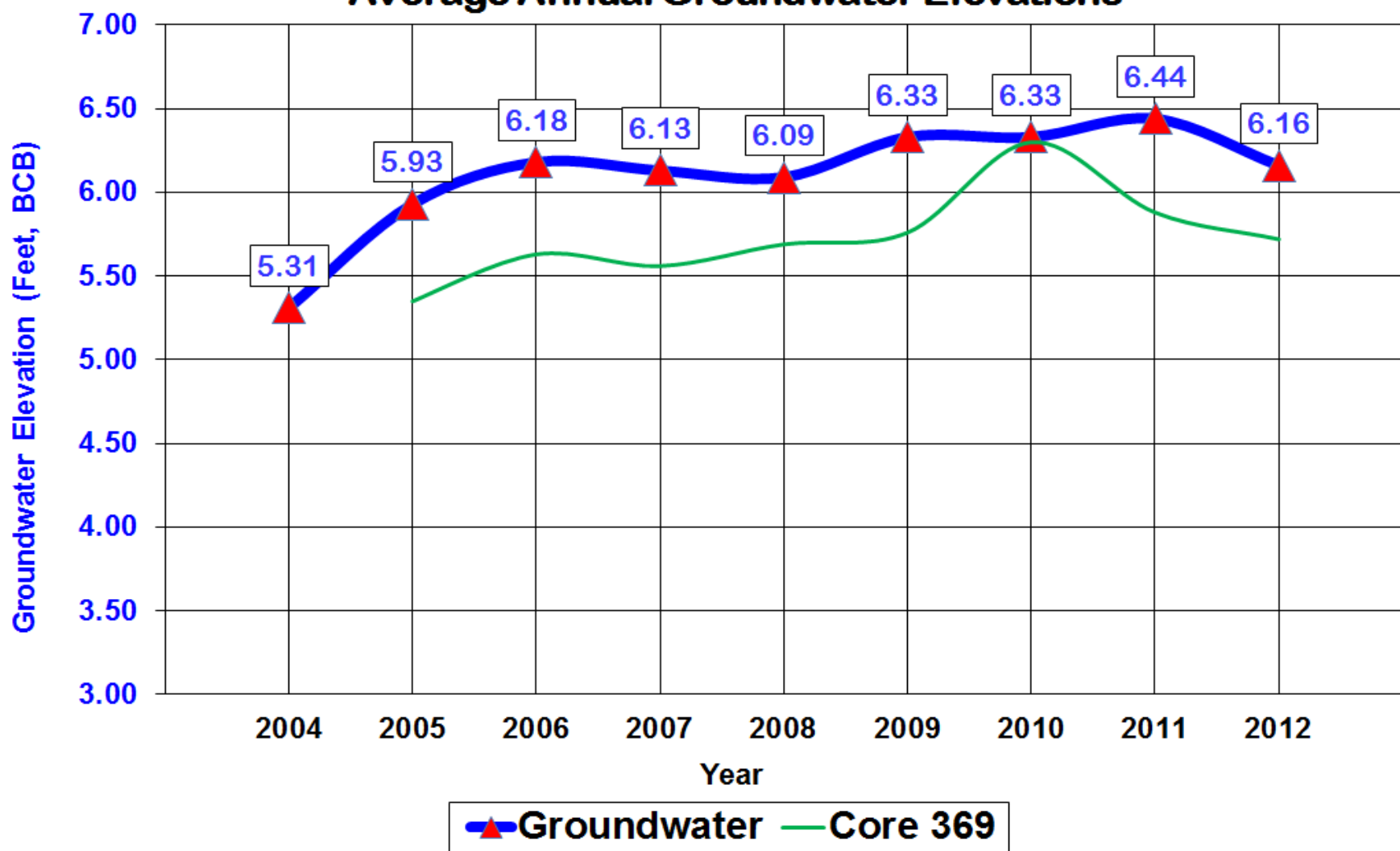


2004-2012 ANNUAL PRECIPITATION

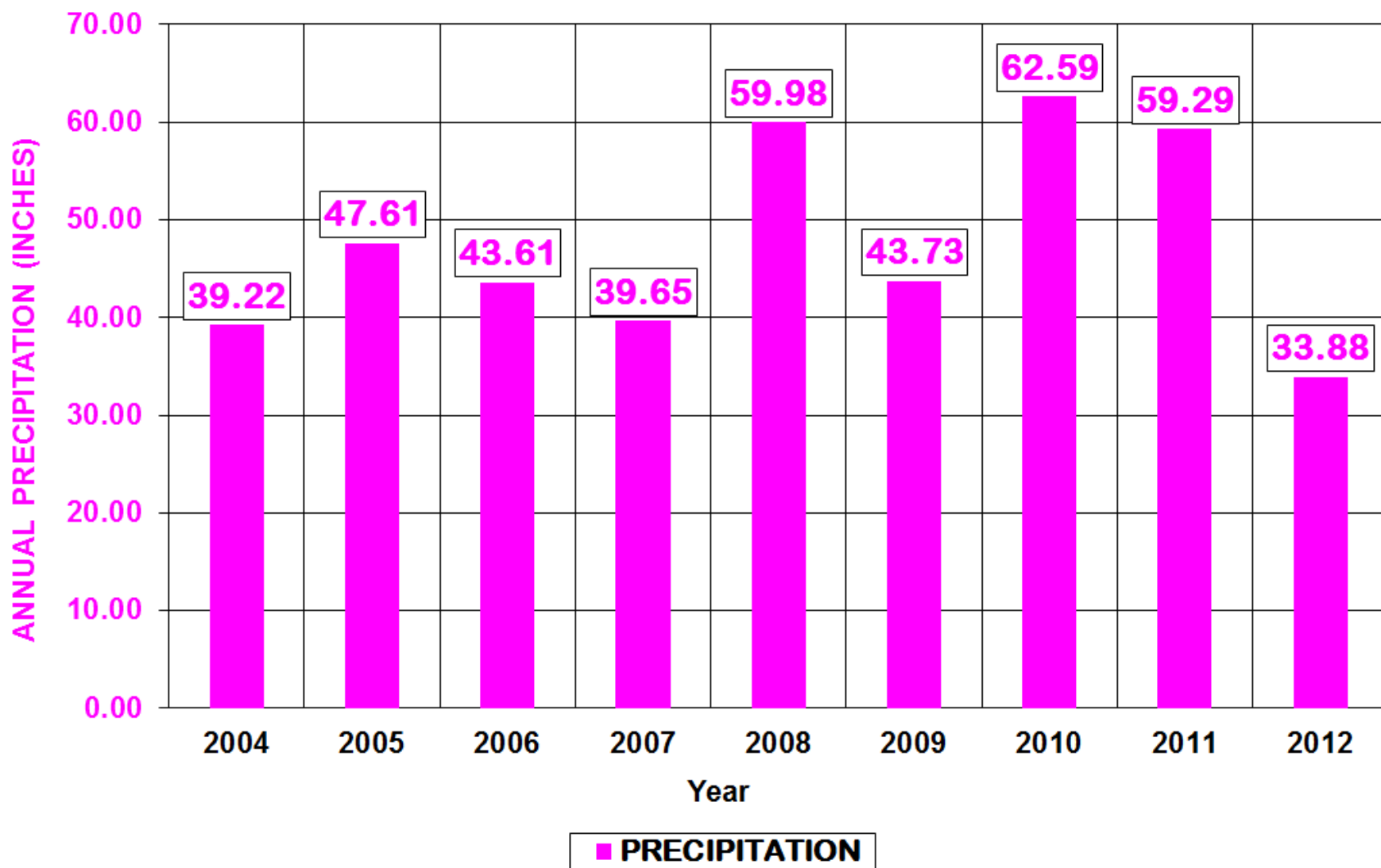


SOUTHWEST CORRIDOR

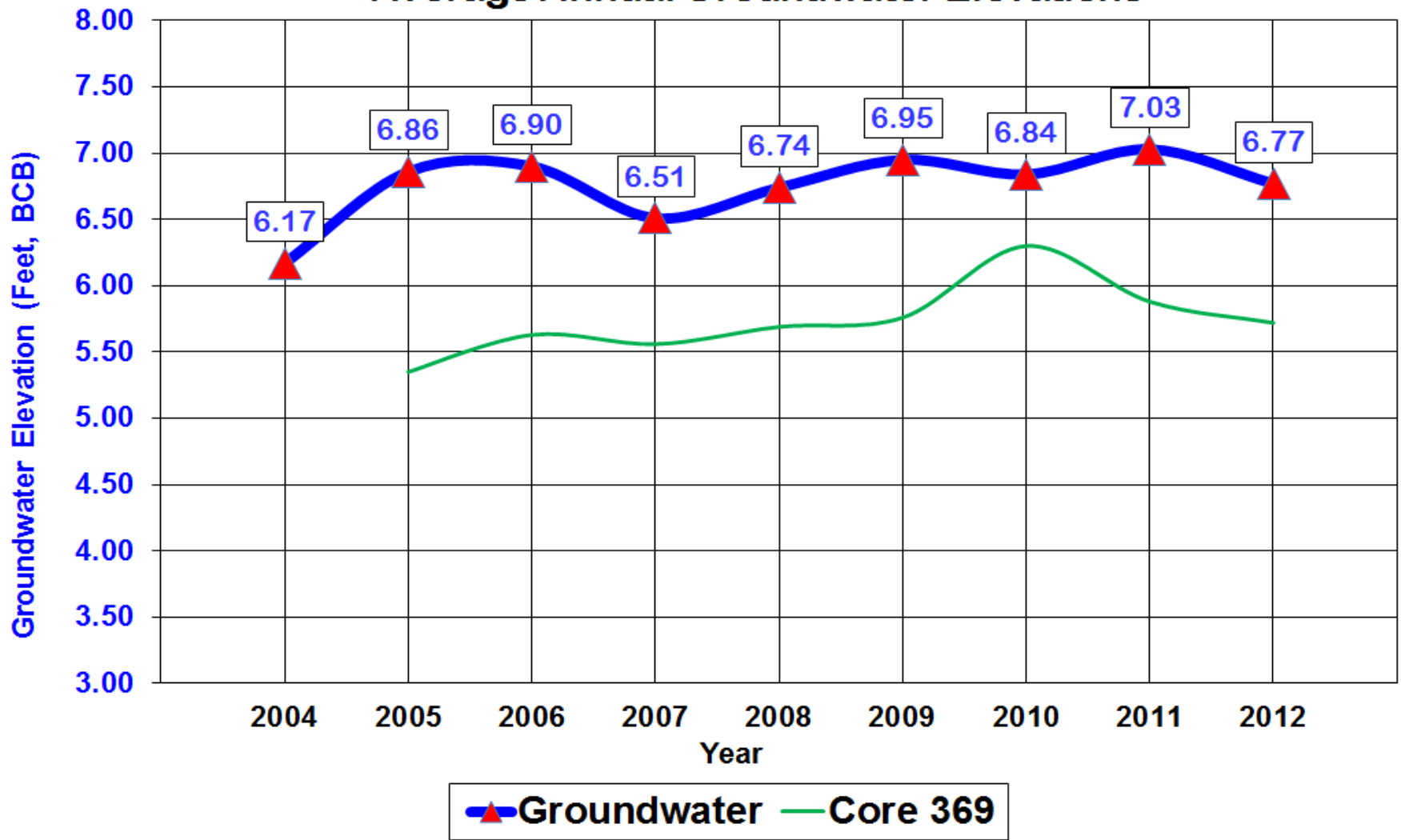
Average Annual Groundwater Elevations



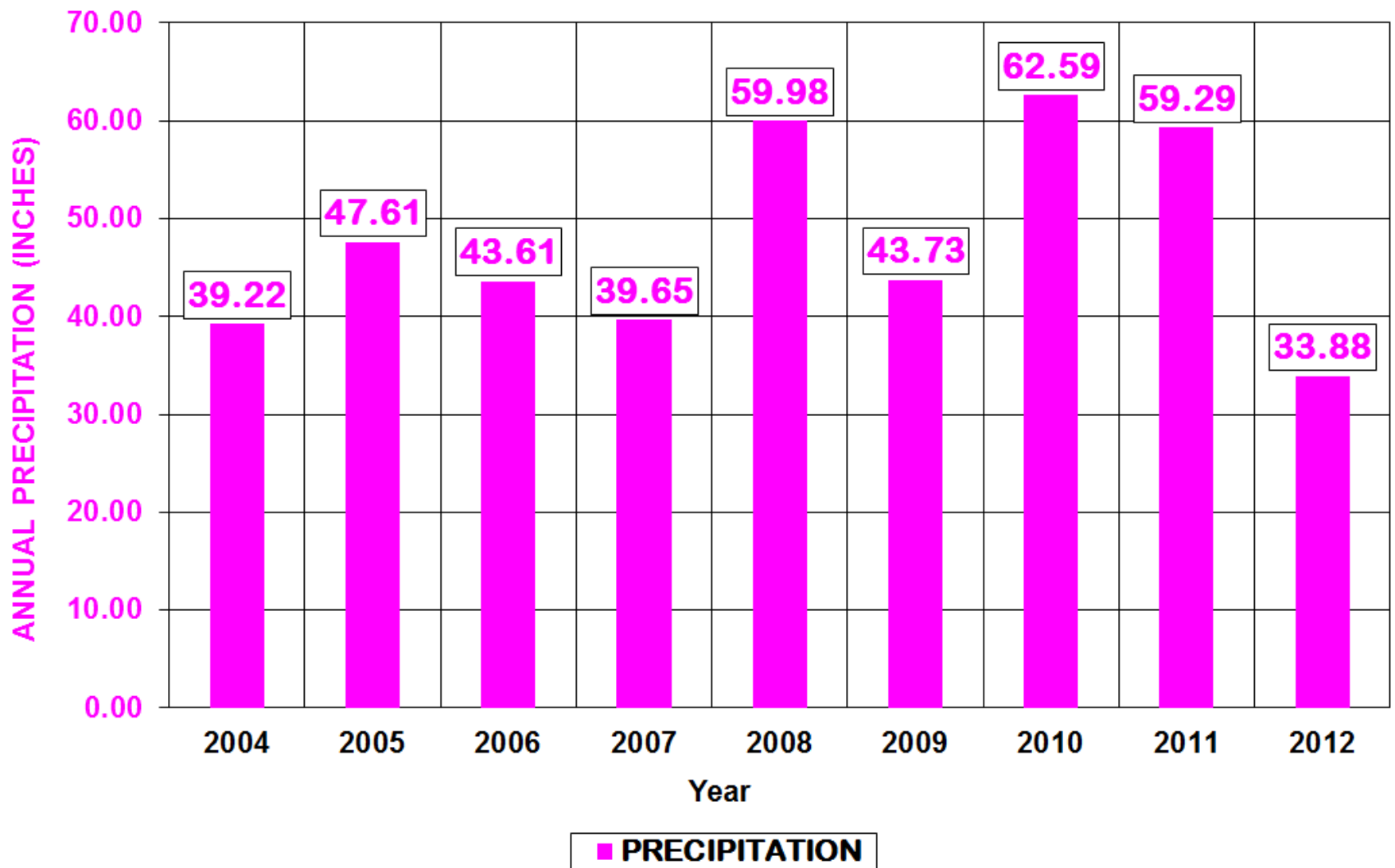
2004-2012 ANNUAL PRECIPITATION



SOUTH END: TREMONT ST. Average Annual Groundwater Elevations

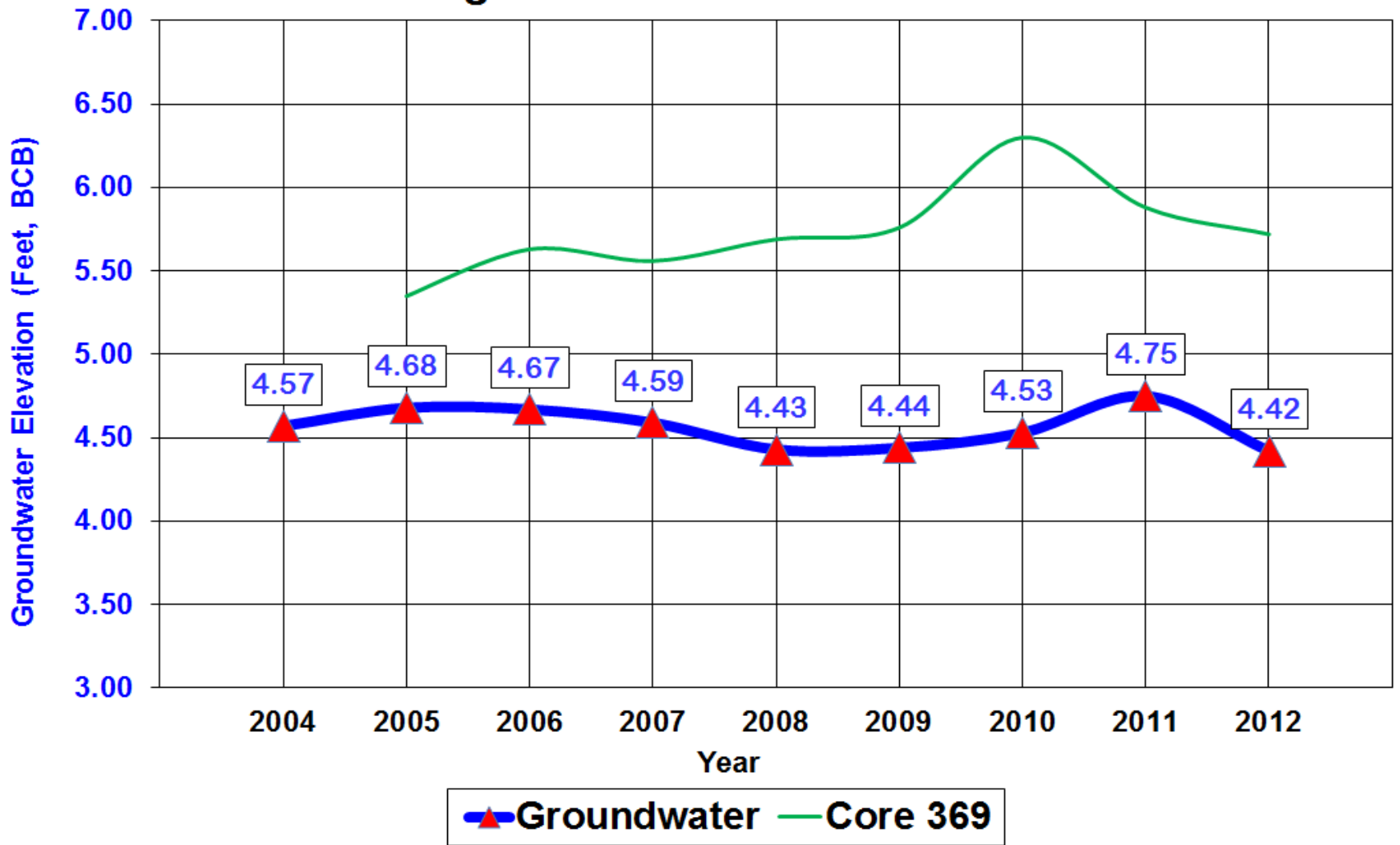


2004-2012 ANNUAL PRECIPITATION

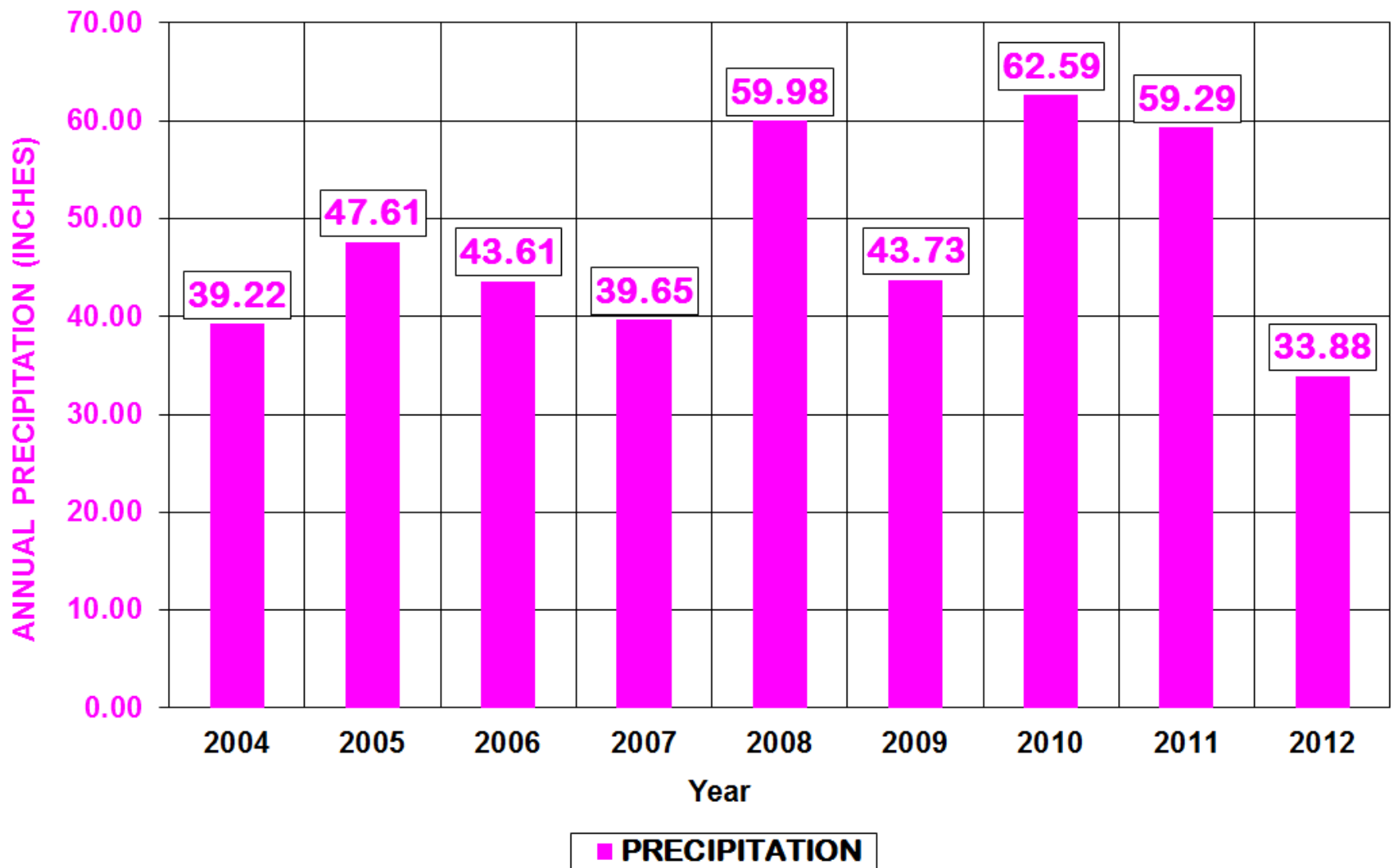


ELLIS NEIGHBORHOOD

Average Annual Groundwater Elevations

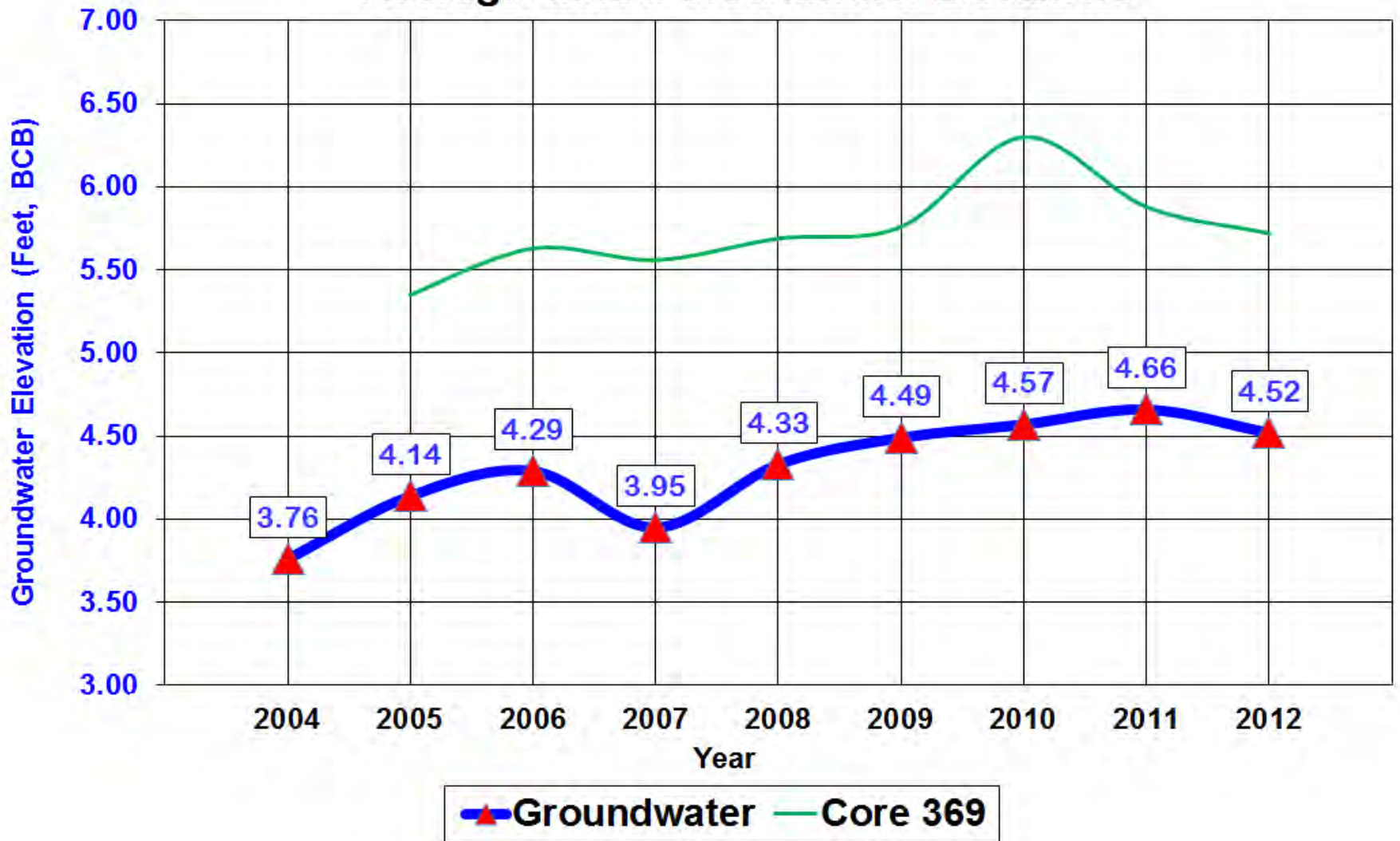


2004-2012 ANNUAL PRECIPITATION

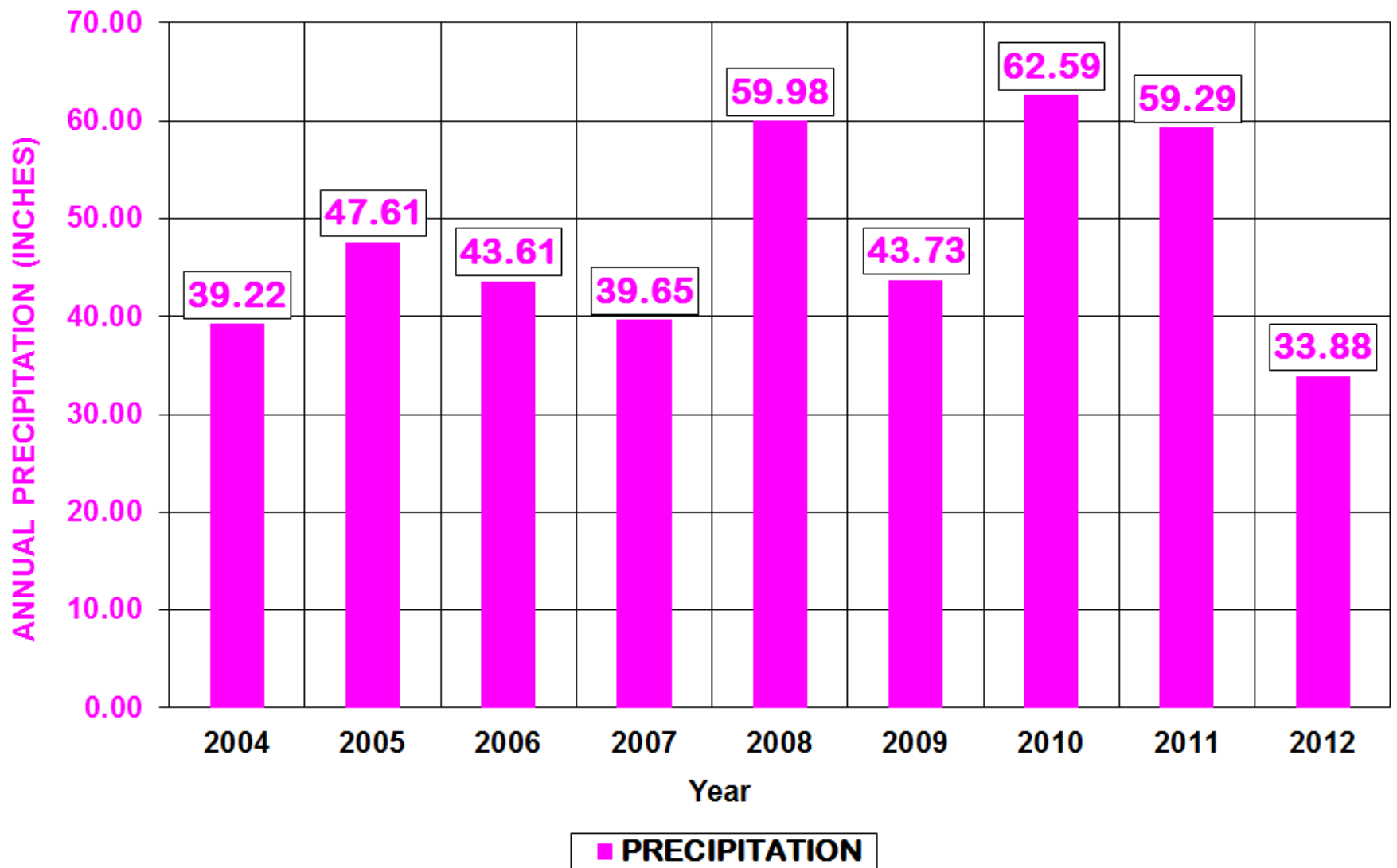


BACK BAY: STUART STREET

Average Annual Groundwater Elevations

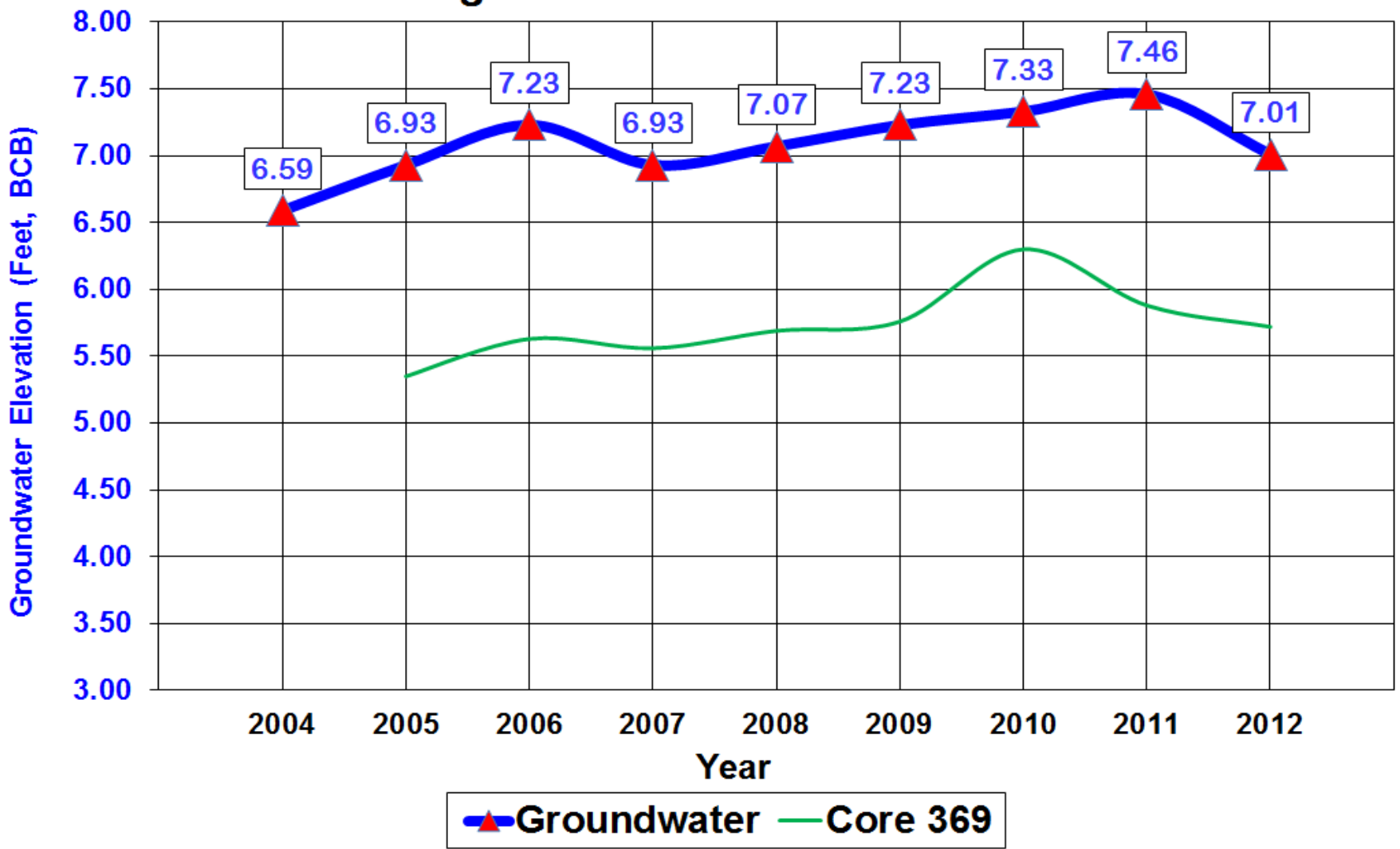


2004-2012 ANNUAL PRECIPITATION

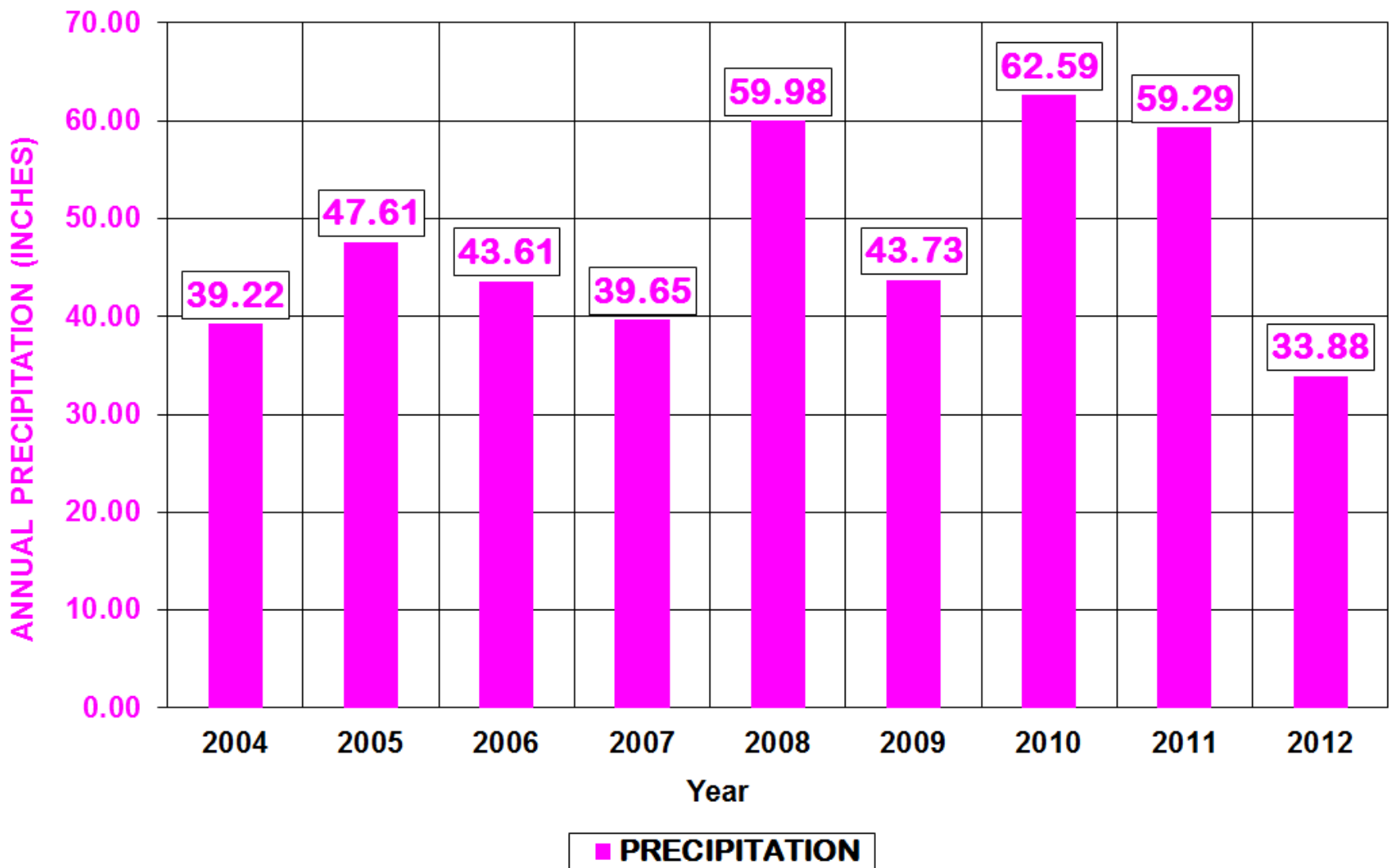


THE NECK

Average Annual Groundwater Elevations

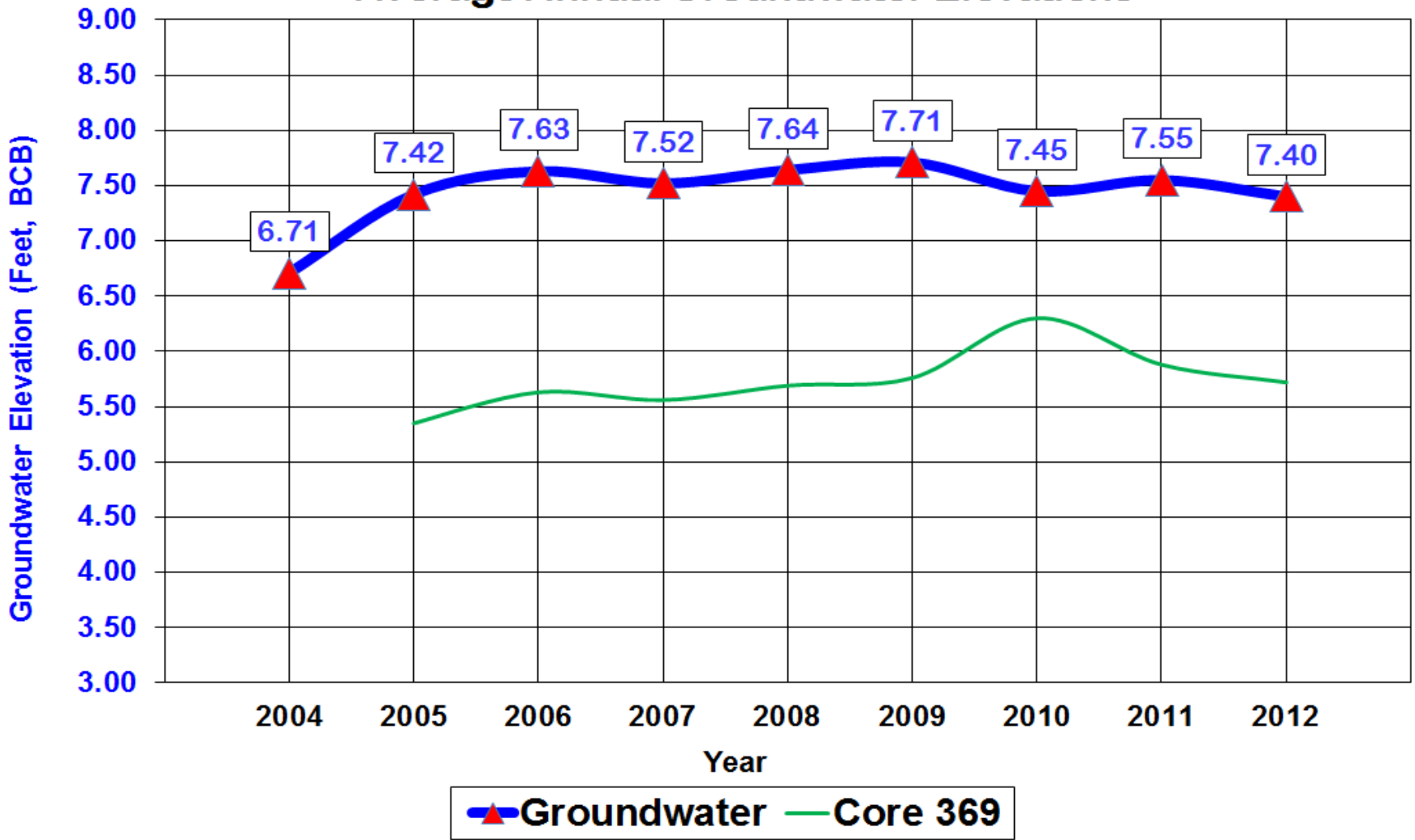


2004-2012 ANNUAL PRECIPITATION



CHINATOWN/LEATHER DISTRICT

Average Annual Groundwater Elevations



2004-2012 ANNUAL PRECIPITATION

