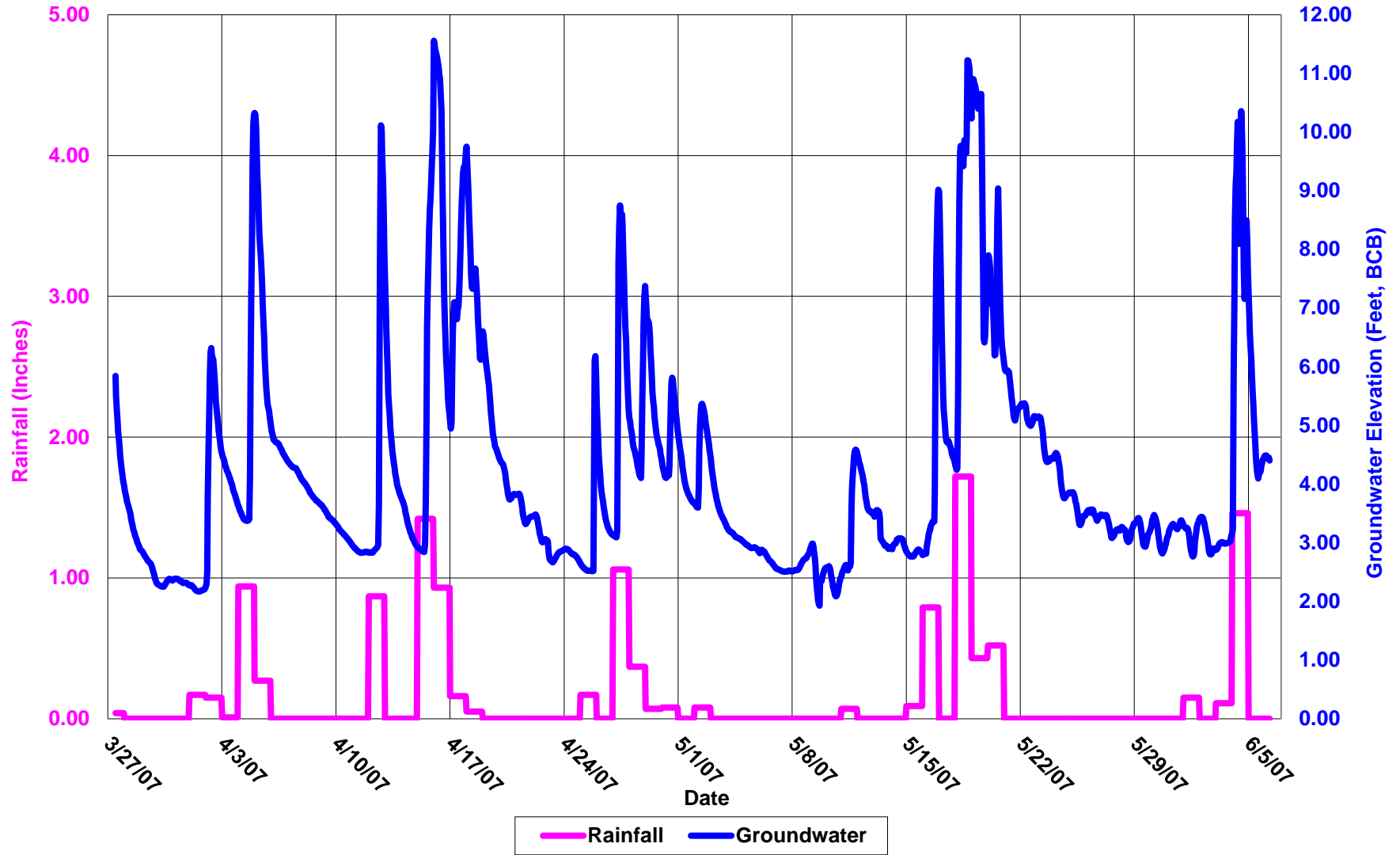


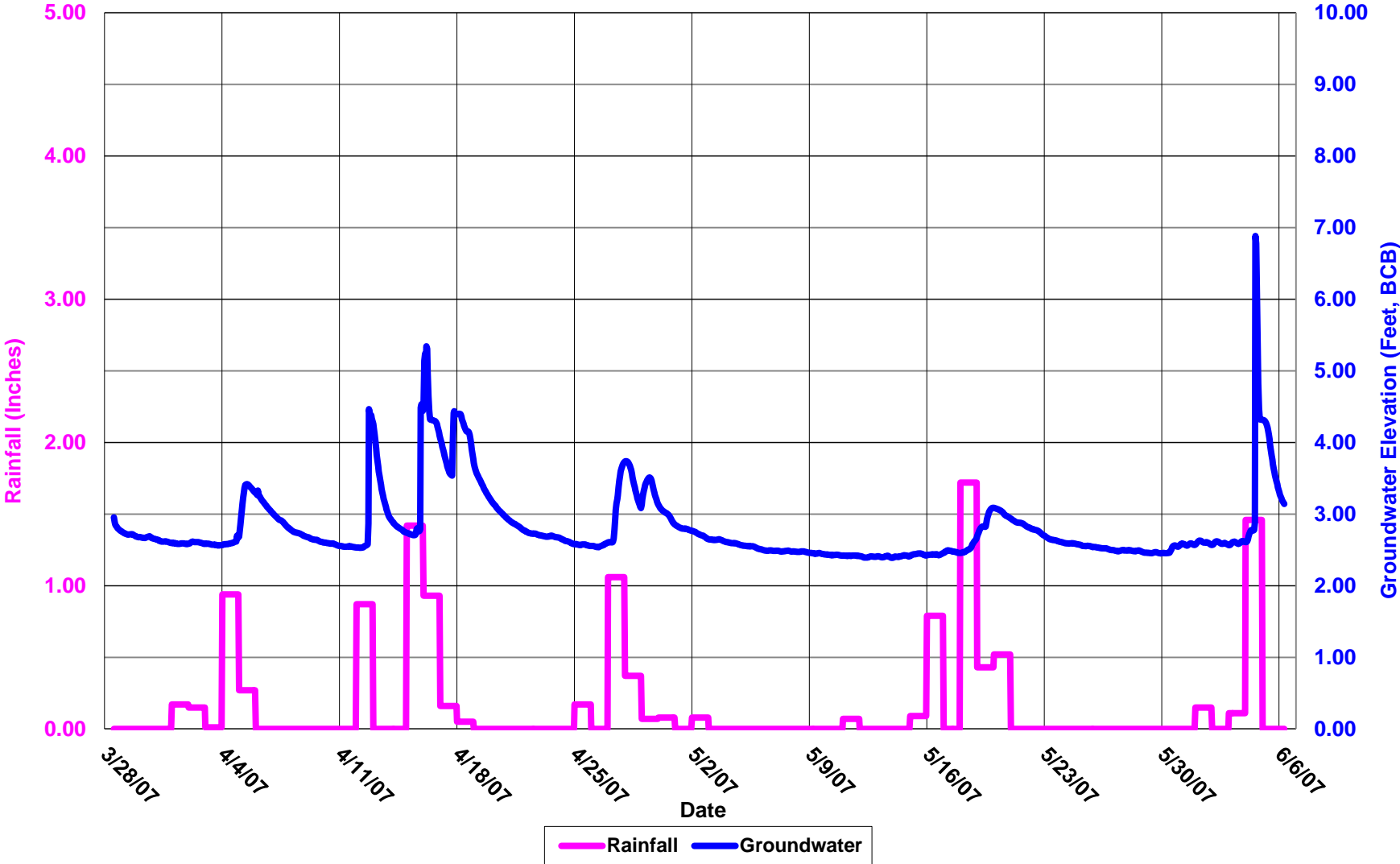
Boston Groundwater Trust (BGwT)

27M-0677: On Breman St., adjacent to 282 Breman St.



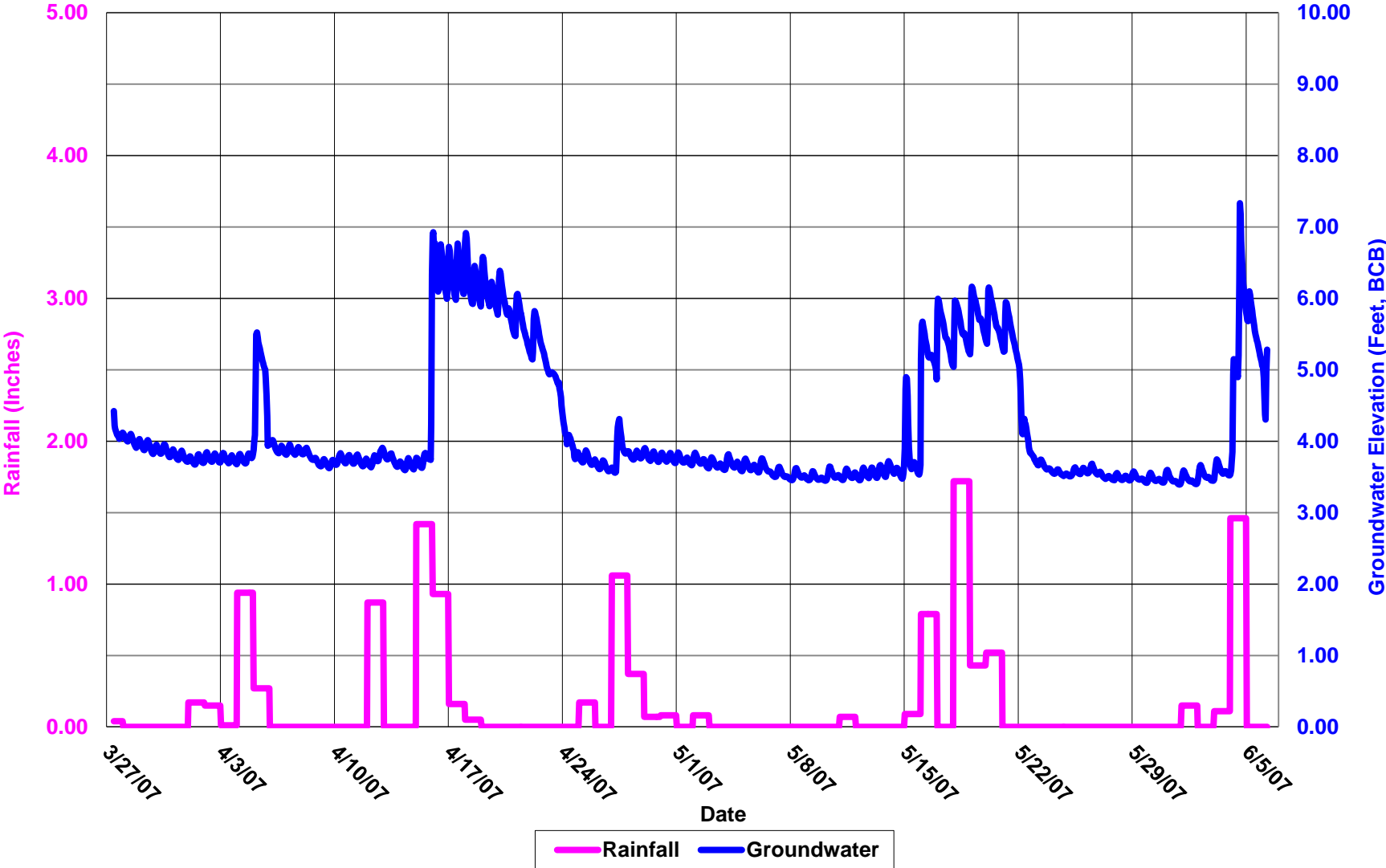
Boston Groundwater Trust (BGwT)

25L-2226: On Atlantic Ave., in front of 103 Atlantic Ave.



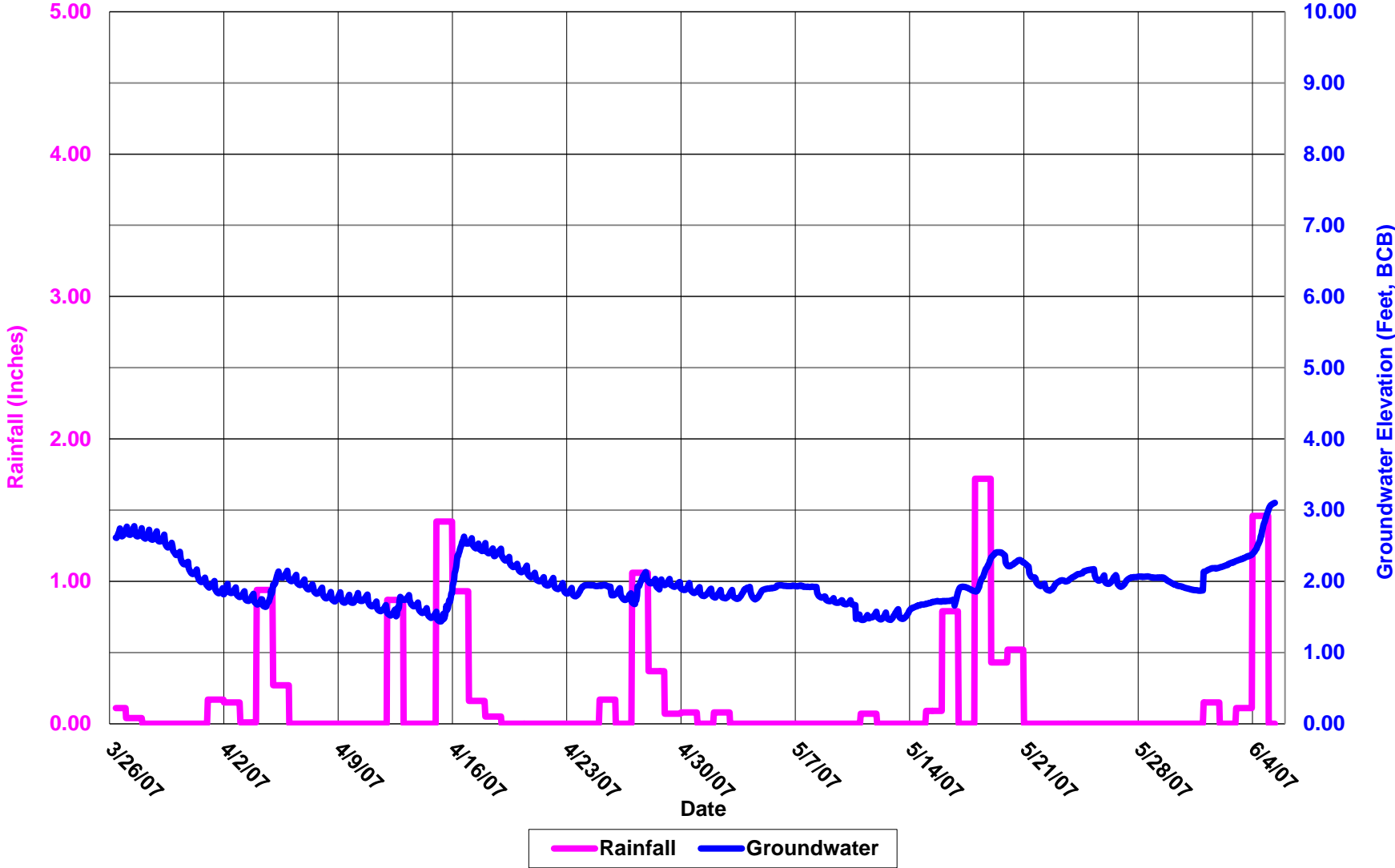
Boston Groundwater Trust (BGwT)

25L-0975: On Commercial St. adjacent to 227 Commercial St.



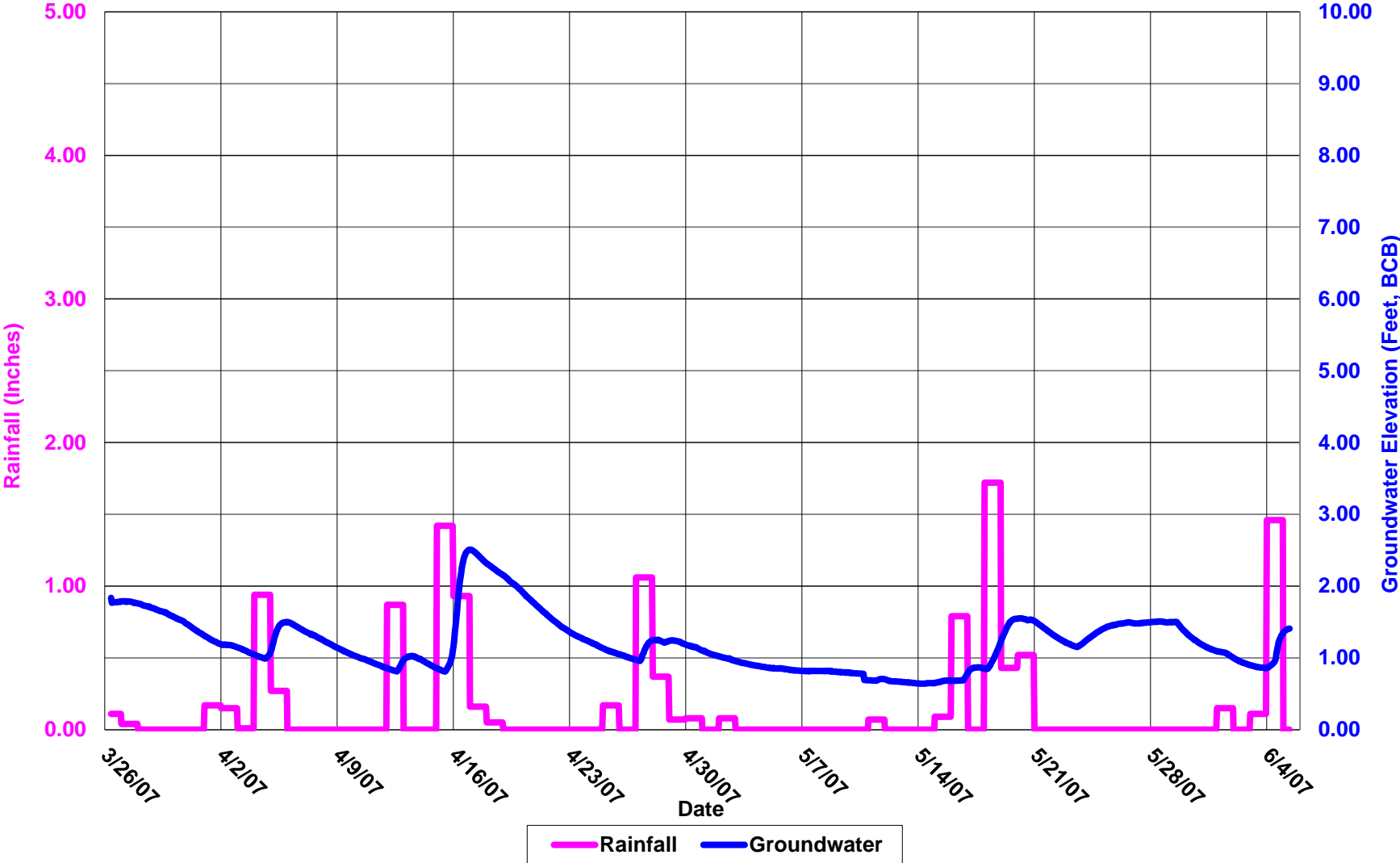
Boston Groundwater Trust (BGwT)

24J-2521: Approximately 15 ft. from Storrow Drive east bound Tunnel wall.



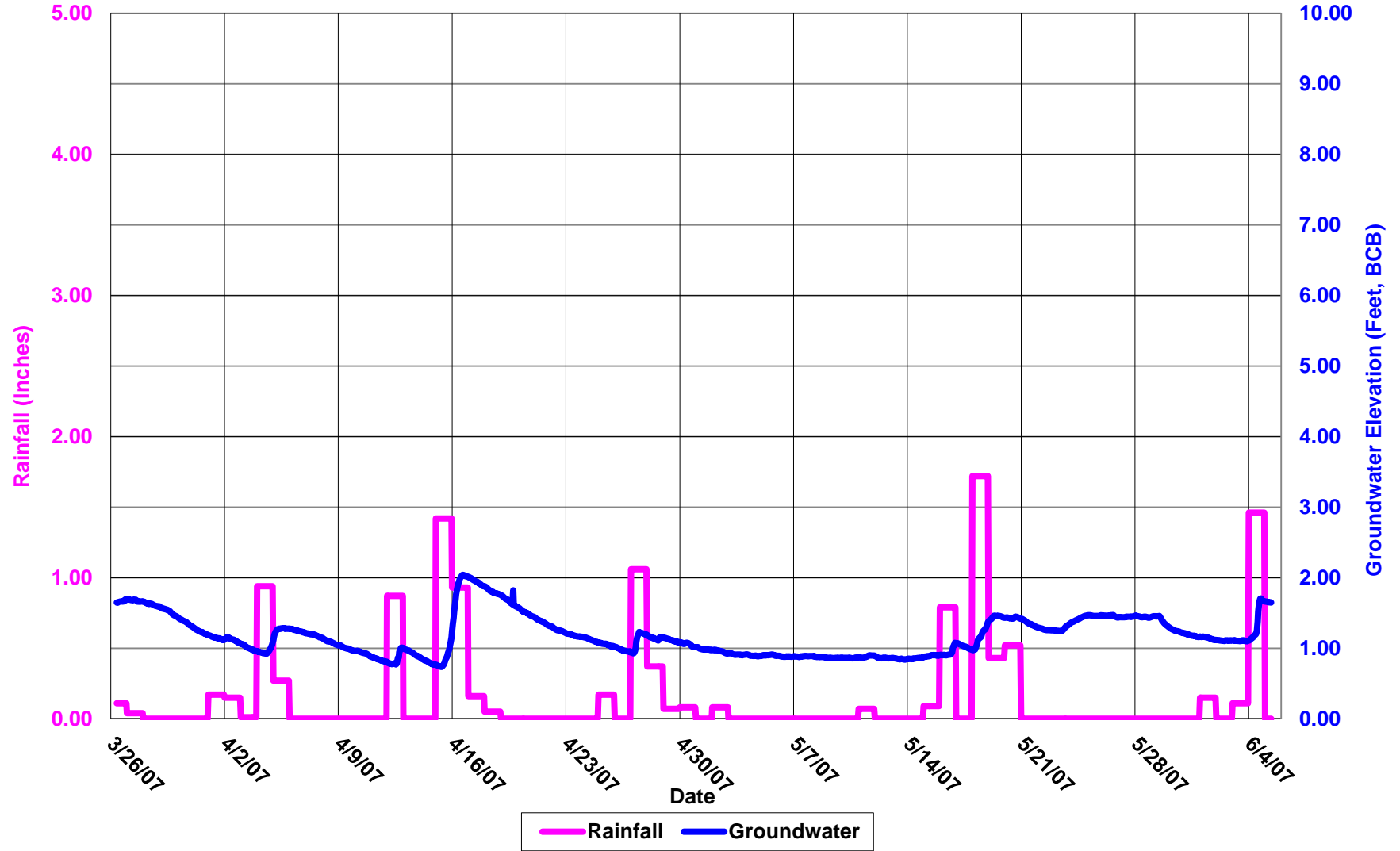
Boston Groundwater Trust (BGwT)

24J-2454: In the island embankment, adjacent to the Storrow Drive underpass ramp



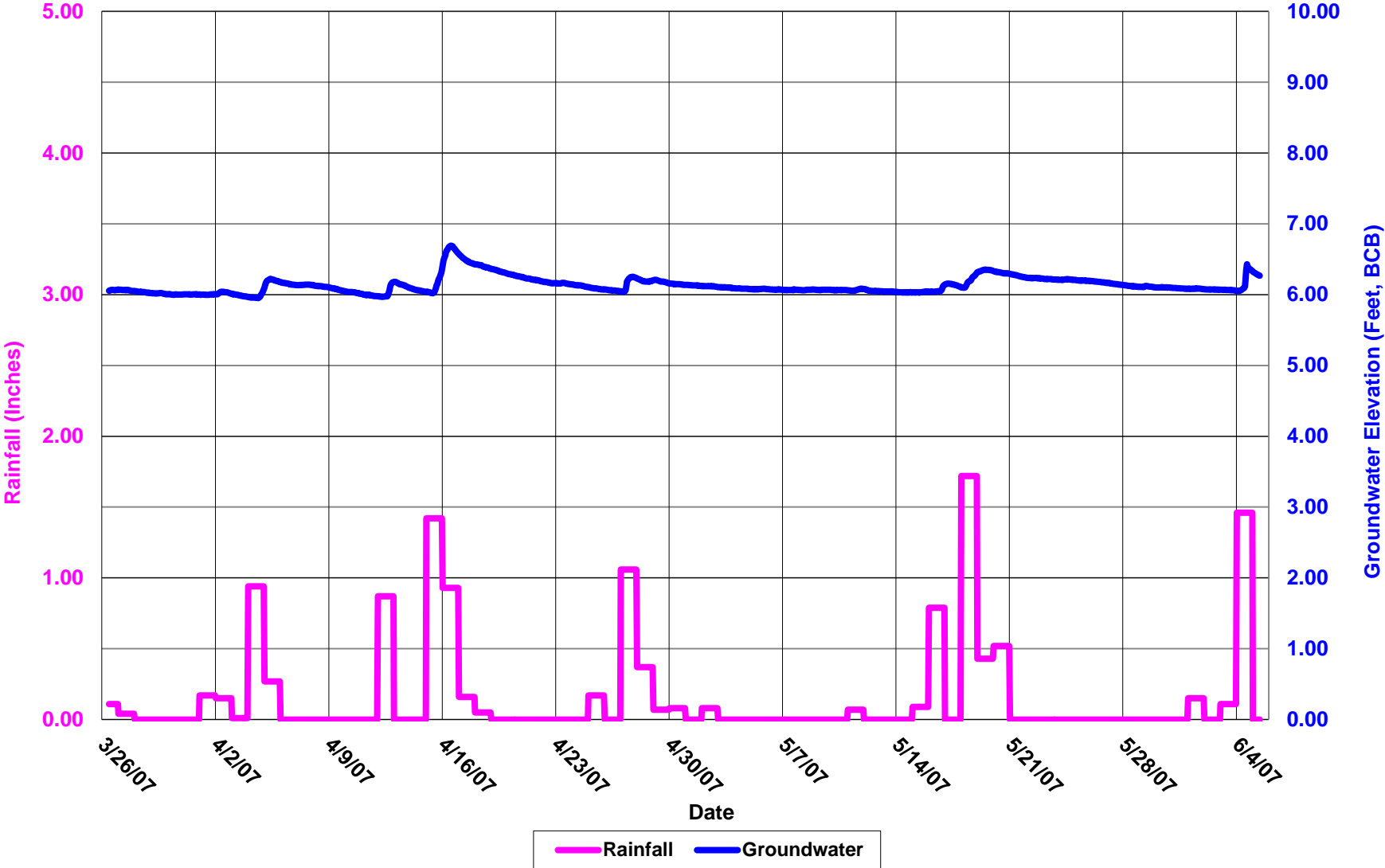
Boston Groundwater Trust (BGwT)

24J-2398: In the embankment, behind 150 Beacon St.



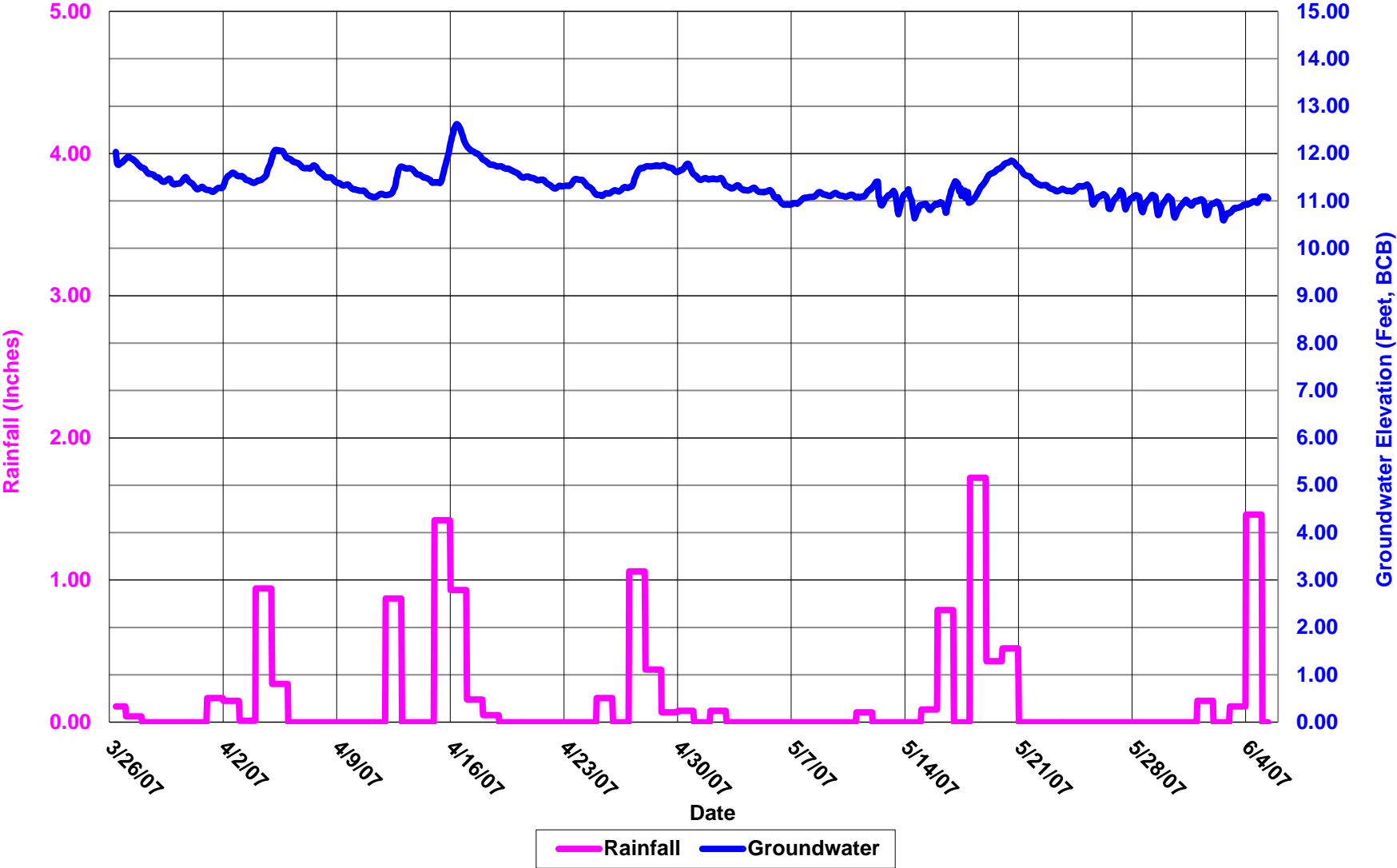
Boston Groundwater Trust (BGwT)

23H-2867: On Bay State Rd., in front of 5 Bay State Rd.



Boston Groundwater Trust (BGwT)

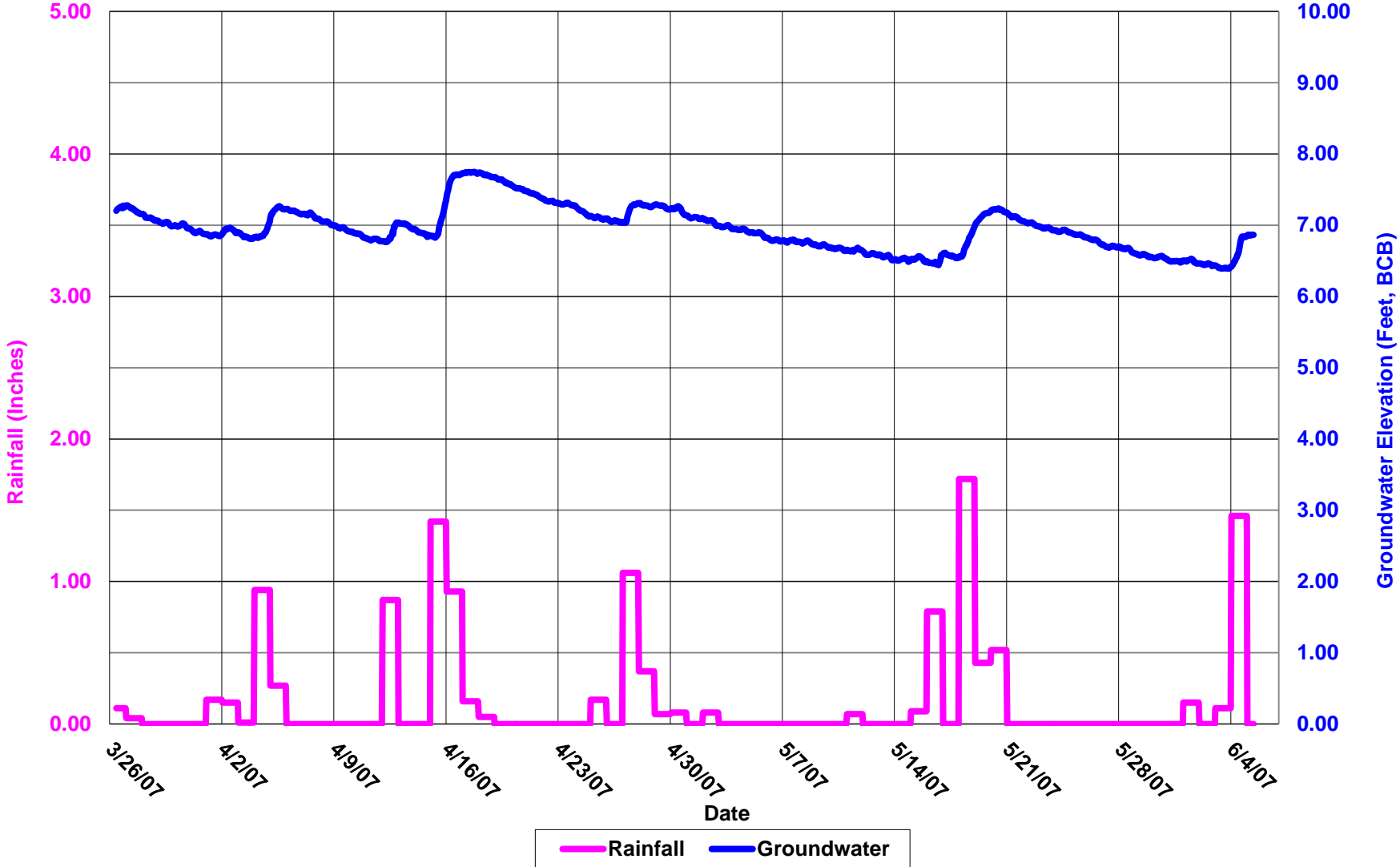
23I-1356: On Beacon St., in front of 298 Beacon St.





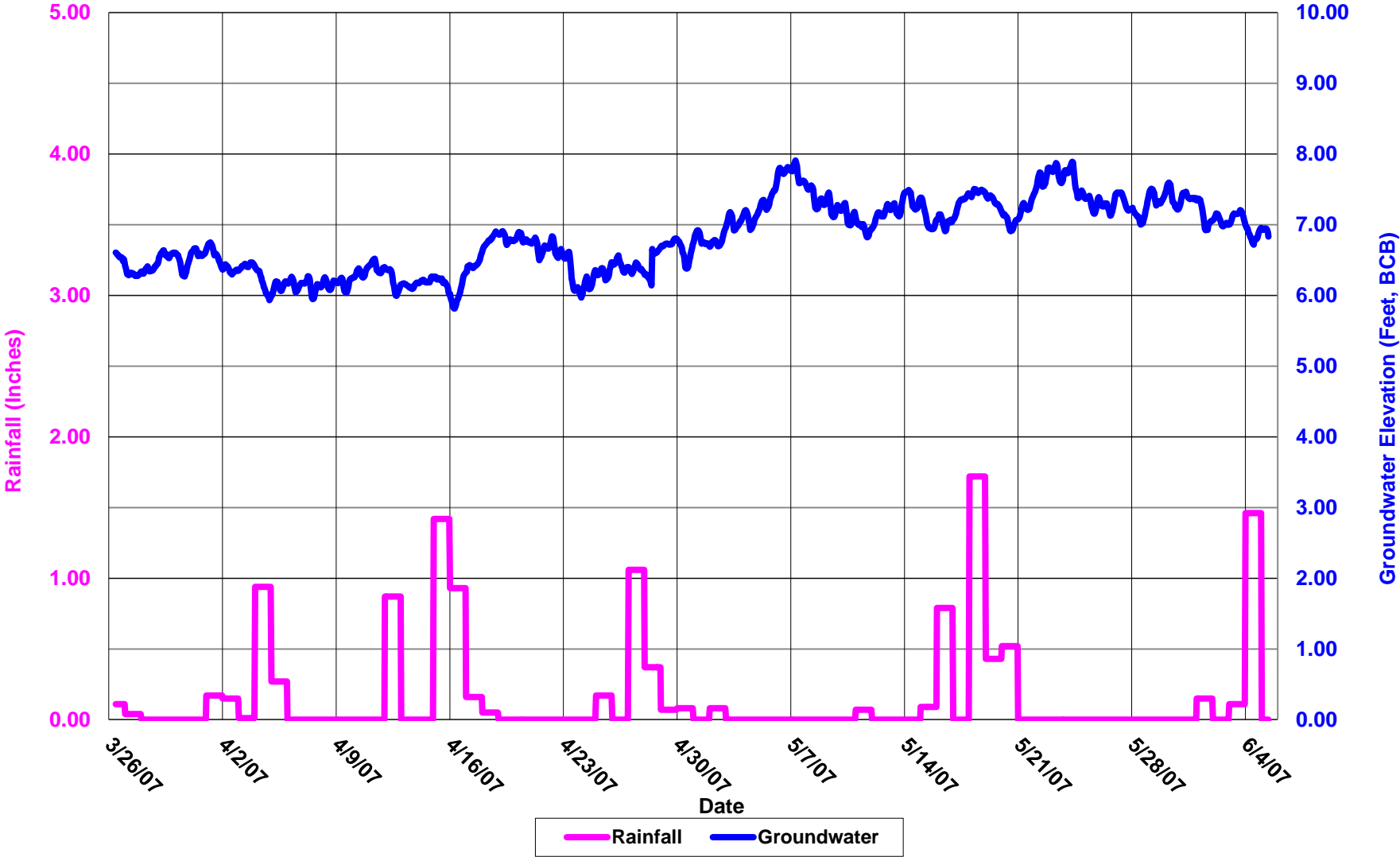
Boston Groundwater Trust (BGwT)

22G-1465: Corner of Buswell St.and.Park Drive, adjacent to 25 Buswell St.



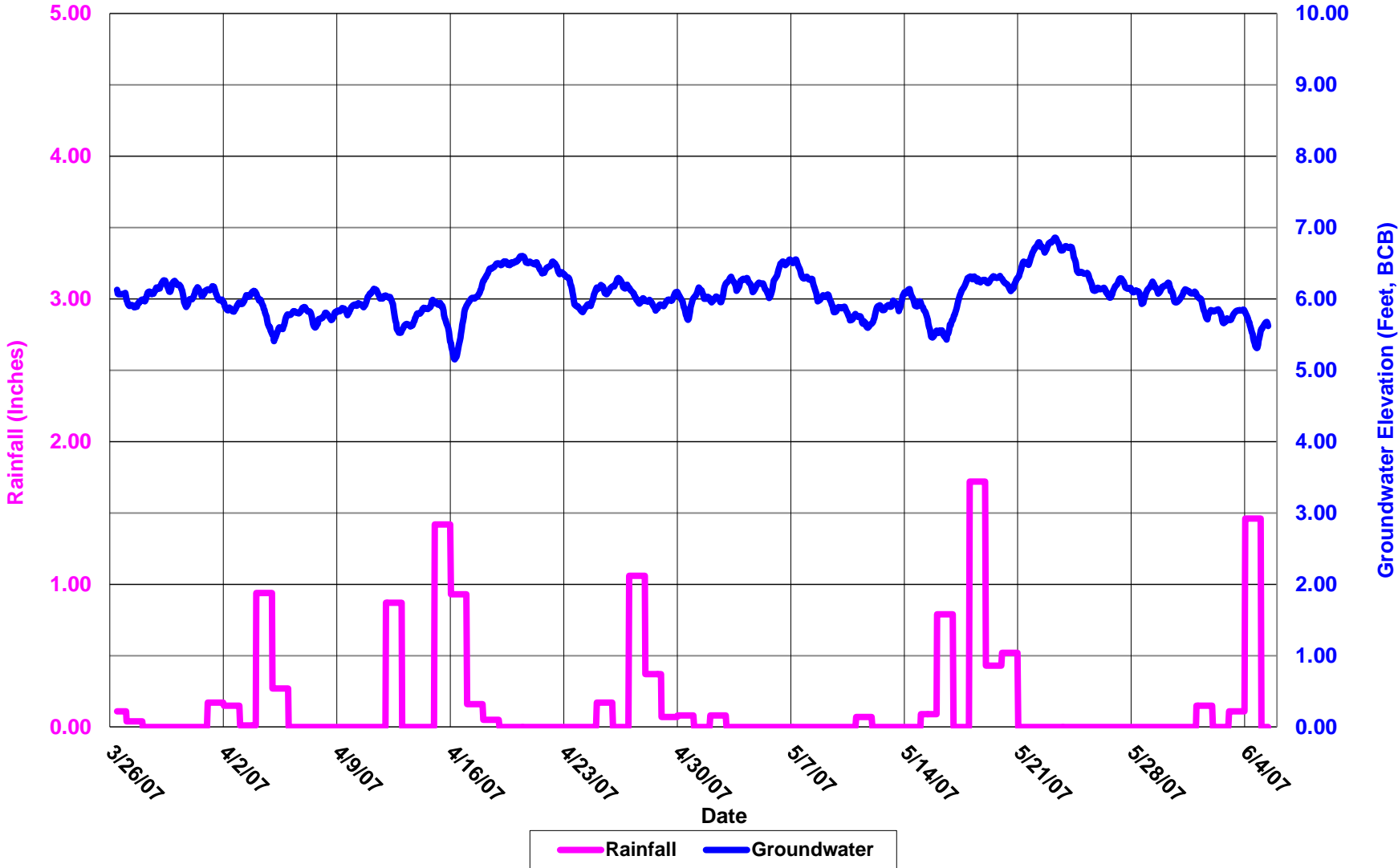
Boston Groundwater Trust (BGwT)

22H-2493: On Kilmarnock St., adjacent to 90 Van Ness Street



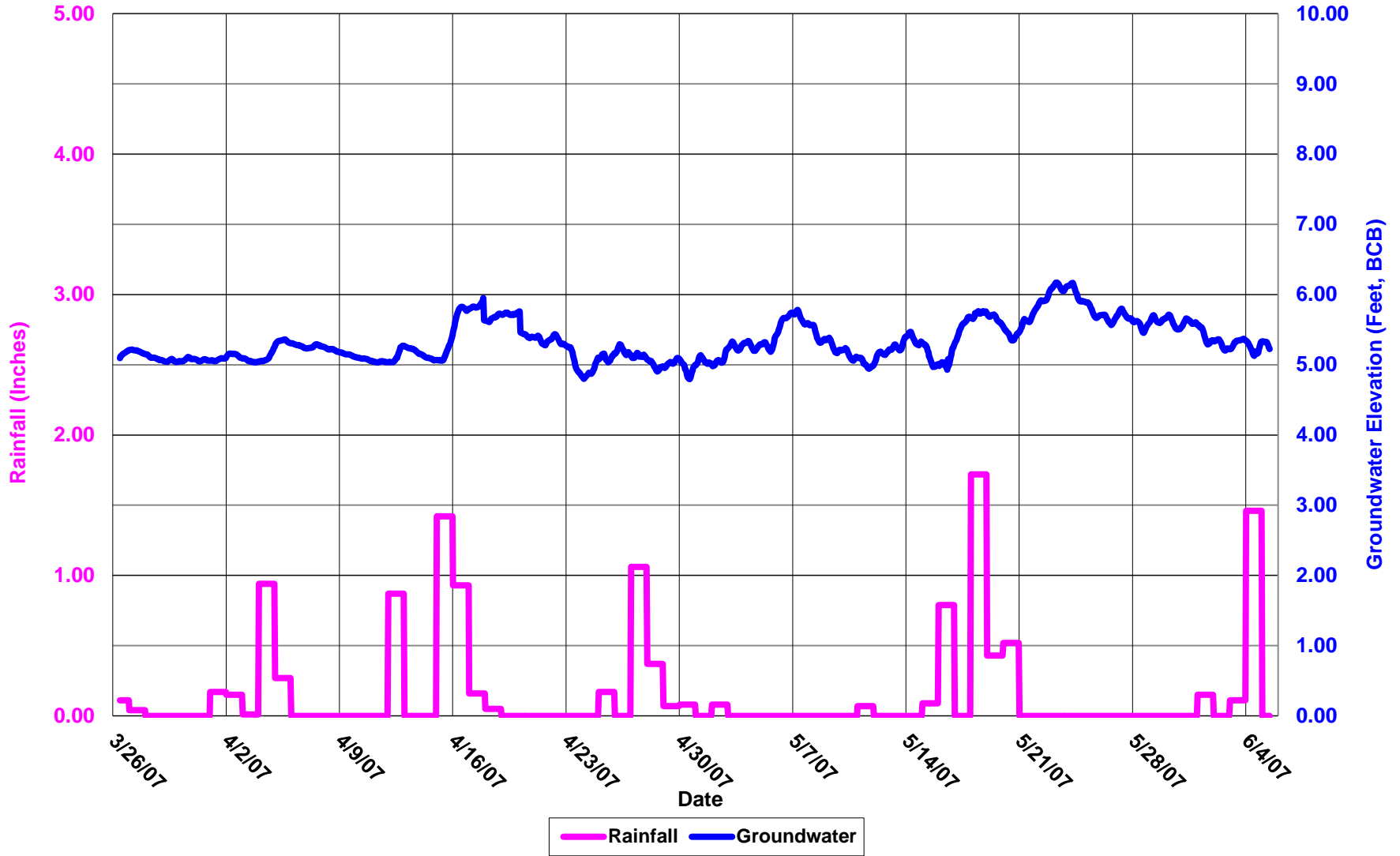
Boston Groundwater Trust (BGwT)

22H-0146: On Cummington St. 300 ft. away from Commonwealth Ave.



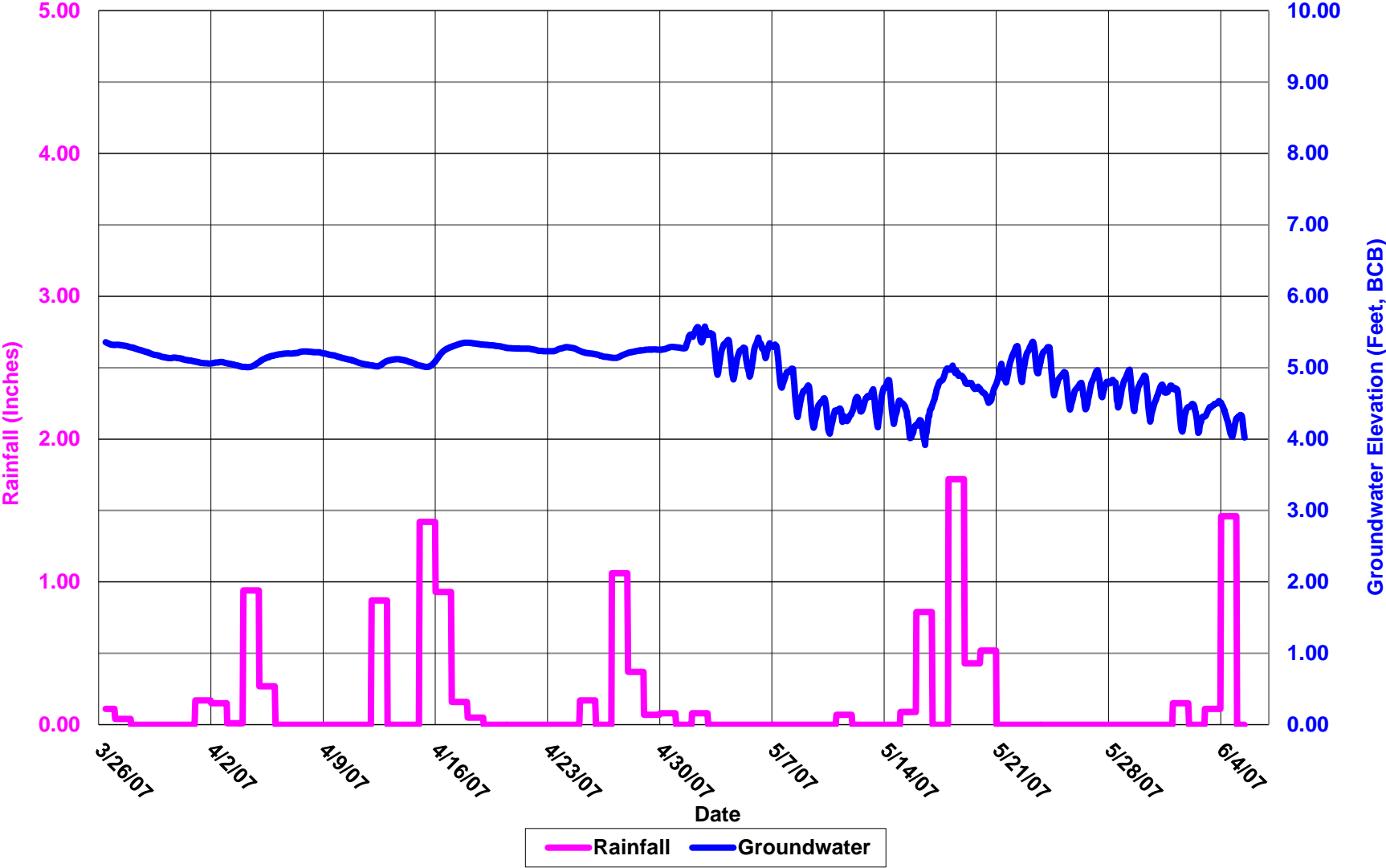
Boston Groundwater Trust (BGwT)

22I-2471: On Burbank St., in front of 64 Burbank St.



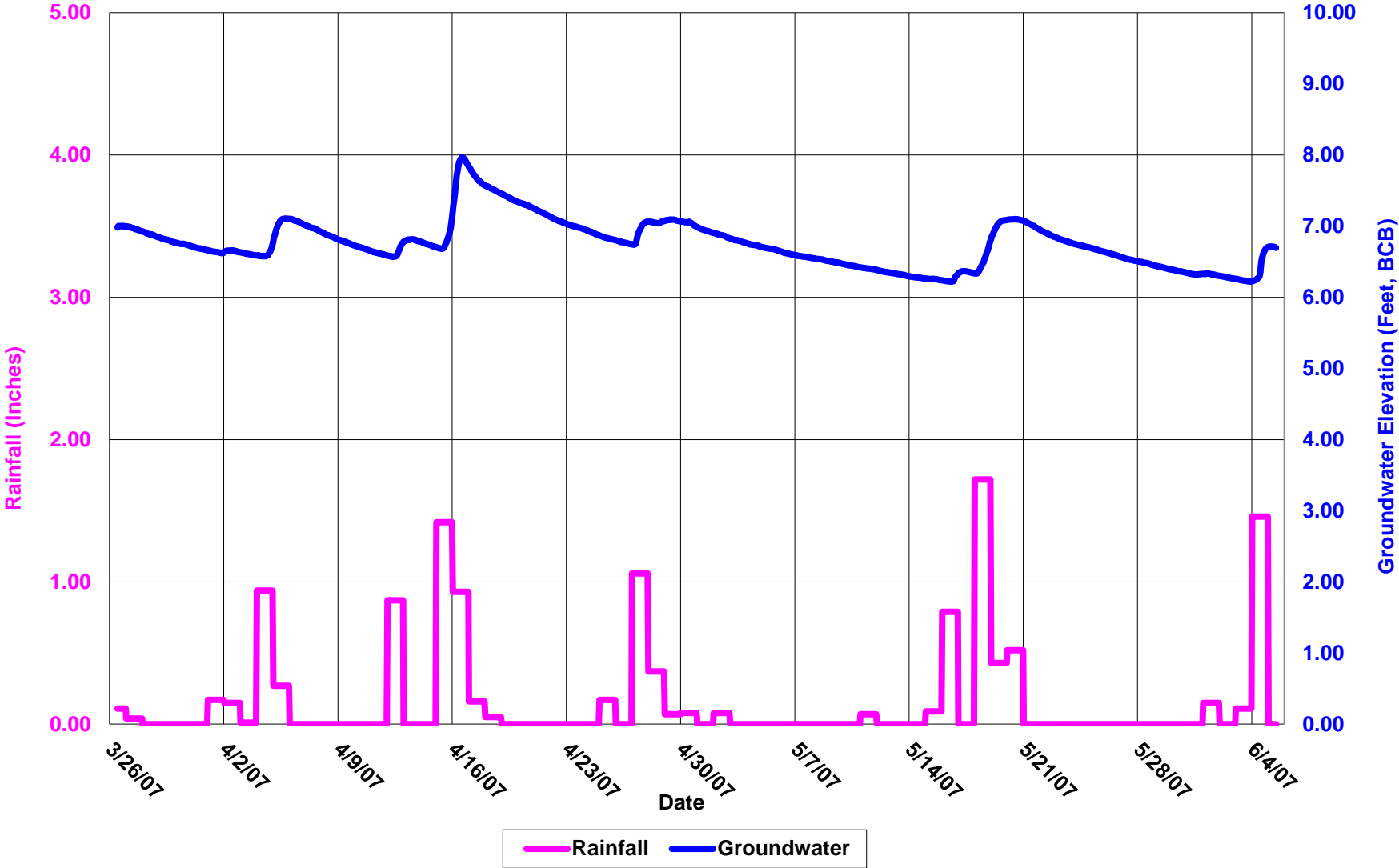
Boston Groundwater Trust (BGwT)

21I-0336: On Westland Ave., in front of 15 Westland Ave.



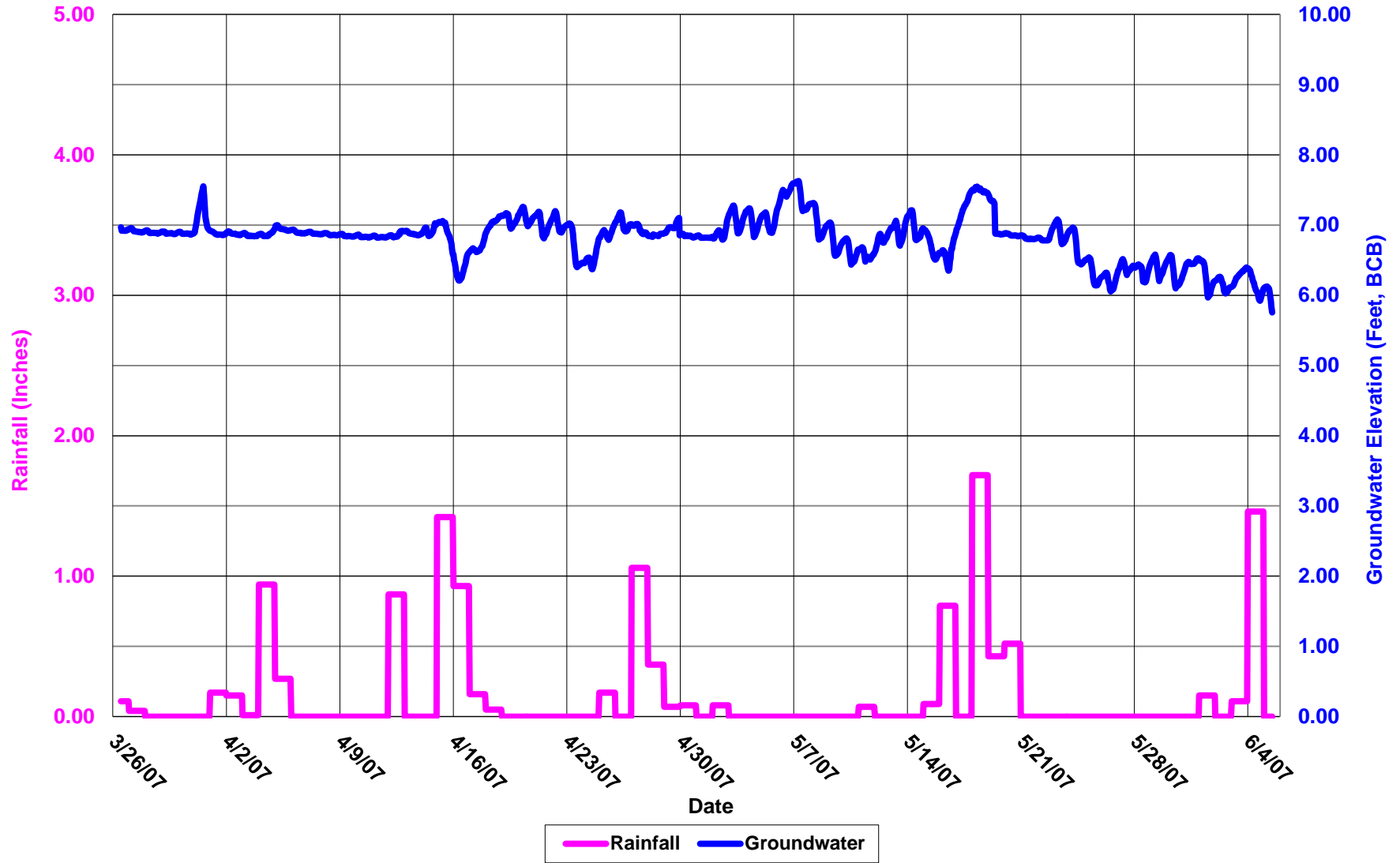
Boston Groundwater Trust (BGwT)

22J-2229: On Holyoke St., in front of 38 Holyoke St.



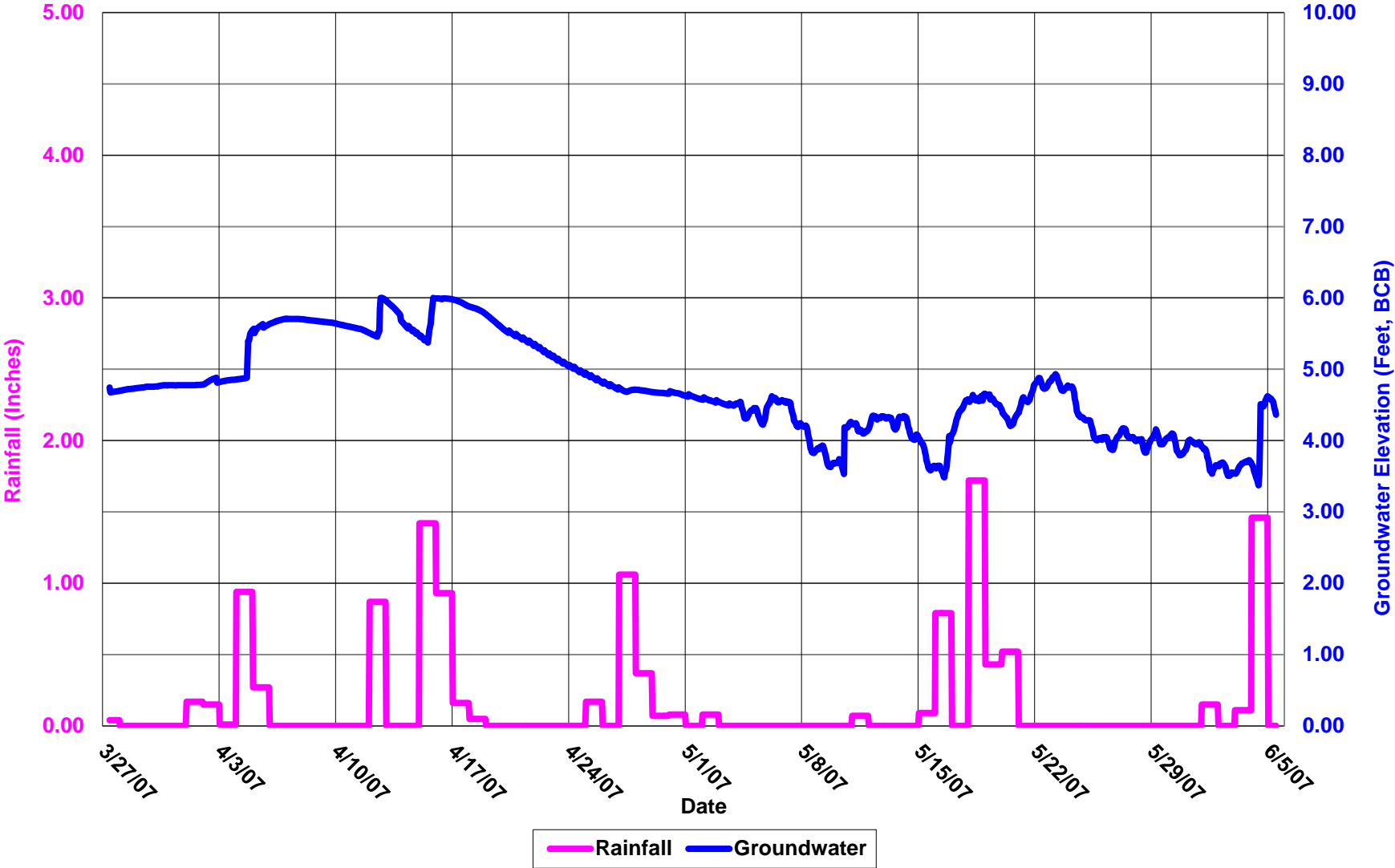
Boston Groundwater Trust (BGwT)

22J-1931: Corner of Berkeley and Lawrence St., adjacent to 66 Berkeley St.



Boston Groundwater Trust (BGwT)

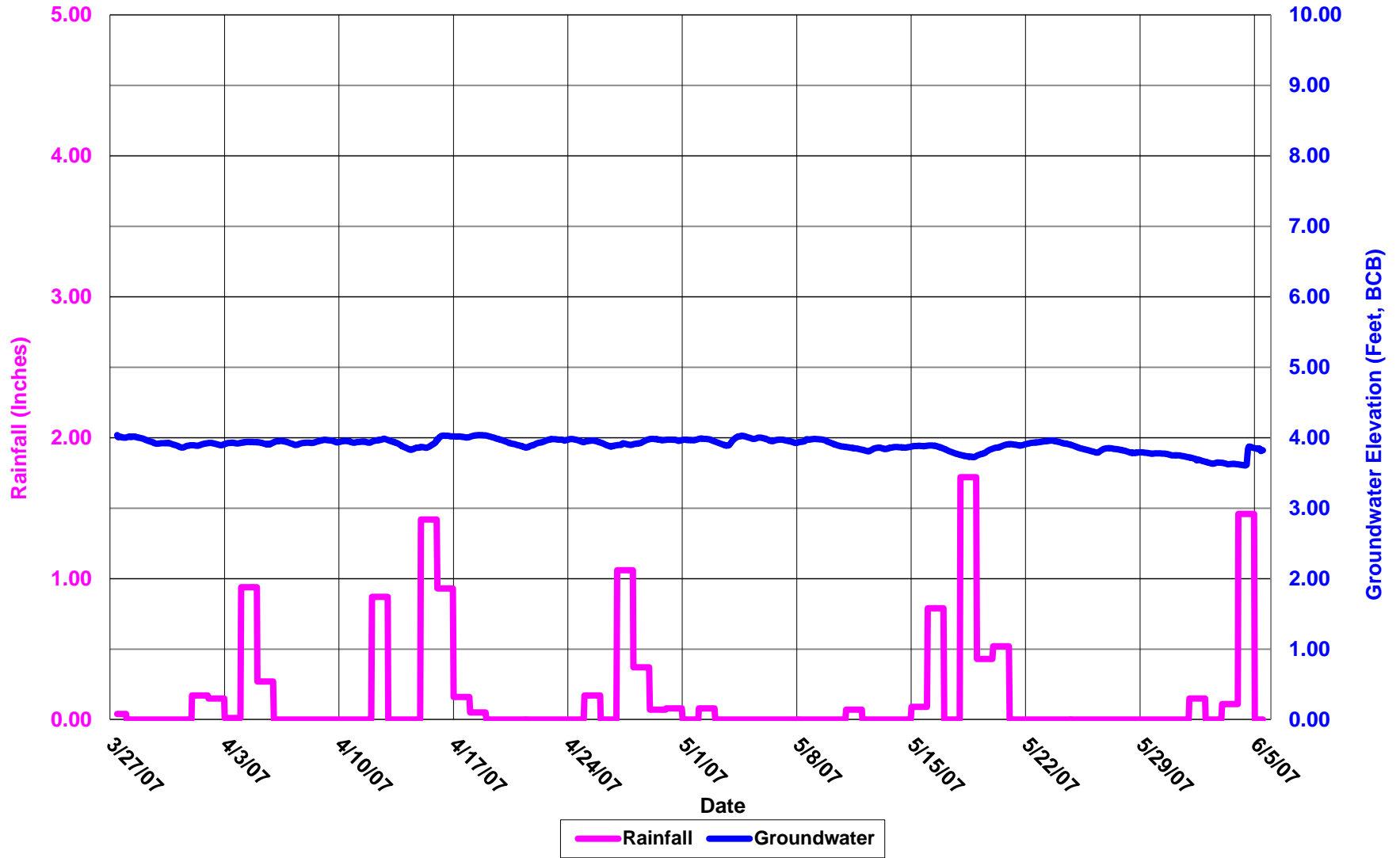
22J-0517: On Stanhope St., adjacent to 350 Stuart St.





Boston Groundwater Trust (BGwT)

22J-0154: Corner of Blagden and Exeter St.



Boston Groundwater Trust (BGwT)

21J-0427: On Montgomery St., in front of 38 Montgomery St.

